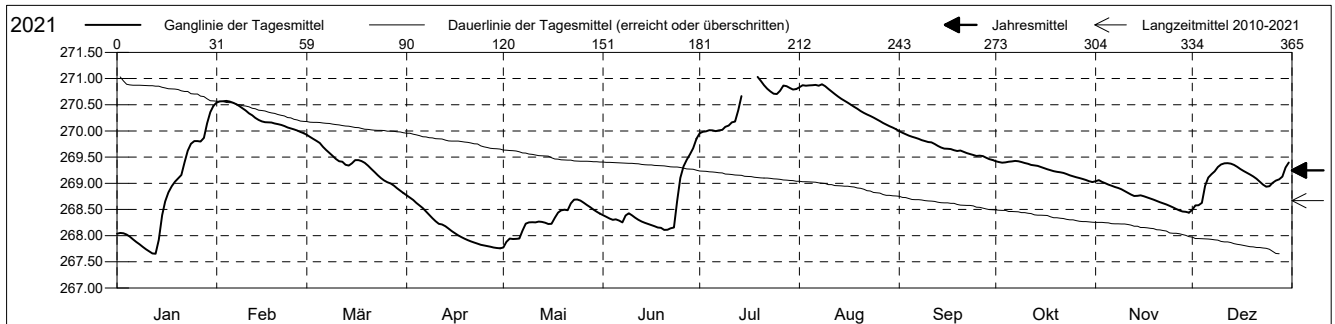


Grundwasserstände

Ergolzthal
 Pratteln 41.R.3 Hülften Kreisel H2
 Abstichpunkt: 0.00 m ü.M.
 OK Terrain: 0.00 m ü.M.

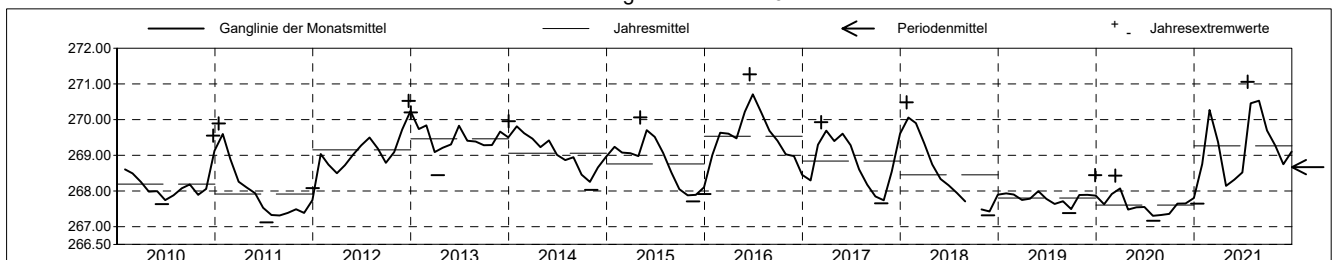
Amt für Umweltschutz und Energie
Kanton Basel-Landschaft
 Koordinaten: 0.00 / 0.00

2021	Januar	Februar	März	April	Mai	Juni	Juli	August	September	Oktober	November	Dezember	
1	268.04	270.54	269.92 +	268.77 +	267.77 -	268.39	269.95	270.83	270.00 +	269.42	269.04	268.49 -	1
2	268.05	270.57 +	269.89	268.73	267.88	268.36	269.98	270.87	269.97	269.40	269.06 +	268.58	2
3	268.05	270.57 +	269.85	268.68	267.94	268.33	269.99	270.86	269.94	269.39	269.03	268.58	3
4	268.02	270.57 +	269.81	268.63	267.93	268.30	270.02	270.87	269.91	269.40	269.00	268.63	4
5	267.98	270.56	269.77	268.58	267.94	268.31	270.01	270.87	269.89	269.41	268.98	268.95	5
Tagesmittel													
6	267.93	270.54	269.70	268.52	267.94	268.29	270.00	270.88	269.87	269.42	268.95	269.11	6
7	267.88	270.51	269.63	268.46	268.10	268.25	270.01	270.86	269.85	269.43 +	268.93	269.17	7
8	267.83	270.48	269.58	268.40	268.23	268.38	270.02	270.89 +	269.83	269.42	268.91	269.23	8
9	267.79	270.43	269.53	268.33	268.25	268.43	270.08	270.85	269.80	269.40	268.89	269.31	9
10	267.74	270.39	269.46	268.27	268.26	268.39	270.10	270.80	269.79	269.39	268.85	269.36	10
11	267.70	270.33	269.42	268.23	268.25	268.34	270.16	270.75	269.78	269.37	268.82	269.38	11
12	267.66	270.30	269.41	268.21	268.27	268.30	270.18	270.71	269.75	269.35	268.79	269.38	12
13	267.65 -	270.25	269.35	268.18	268.26	268.27	270.40	270.66	269.71	269.34	268.76	269.37	13
14	267.92	270.21	269.34	268.13	268.25	268.24	270.67	270.61	269.69	269.33	268.76	269.35	14
15	268.39	270.18	269.38	268.09	268.22	268.22	270.58	270.58	269.66	269.31	268.77	269.31	15
Max. +													
16	268.65	270.17	269.44	268.05	268.23	268.20	270.54	270.54	269.66	269.29	268.75	269.27	16
17	268.82	270.16	269.44	268.01	268.34	268.18	270.50	270.50	269.65	269.27	268.73	269.24	17
18	268.94	270.16	269.42	267.97	268.44	268.16	270.46	270.46	269.63	269.25	268.71	269.20	18
19	269.03	270.14	269.39	267.94	268.48	268.15	271.03	270.42	269.62	269.23	268.69	269.17	19
20	269.09	270.13	269.34	267.91	268.49	268.11 -	270.96	270.38	269.62	269.22	268.66	269.13	20
Min. -													
21	269.16	270.11	269.28	267.89	268.49	268.11 -	270.87	270.34	269.60	269.21	268.64	269.08	21
22	269.40	270.09	269.22	267.87	268.62	268.14	270.81	270.31	269.58	269.20	268.62	269.03	22
23	269.62	270.07	269.15	267.85	268.69 +	268.16	270.75	270.29	269.56	269.18	268.59	268.97	23
24	269.75	270.05	269.10	267.83	268.69 +	268.66	270.71	270.26	269.54	269.15	268.57	268.93	24
25	269.81	270.03	269.06	267.81	268.67	269.10	270.71	270.22	269.52	269.13	268.54	268.94	25
26	269.81	270.01	269.02	267.80	268.63	269.32	270.76	270.19	269.53	269.11	268.51	269.01	26
27	269.80	269.98	268.99	267.79	268.58	269.45	270.87	270.15	269.52	269.10	268.48	269.05	27
28	269.87	269.95 -	268.96	267.77	268.54	269.55	270.85	270.12	269.49	269.08	268.46	269.07	28
29	270.15		268.91	267.76 -	268.50	269.67	270.82	270.09	269.46	269.06	268.45	269.13	29
30	270.36		268.86	267.76 -	268.46	269.85 +	270.79	270.06	269.45 -	269.04	268.44 -	269.30	30
31	270.48 +		268.81 -		268.42		270.80	270.03 -		269.02 -		269.40 +	31
Monatsmittel	268.75	270.27	269.37	268.14 -	268.32	268.52	270.46	270.53 +	269.70	269.27	268.75	269.10	
Maximum	270.52	270.58	269.94	268.79	268.70 -	269.92	271.06 +	270.90	270.01	269.43	269.07	269.42	
Datum	31.01	04.02	01.03	01.04	24.05	30.06	19.07	08.08	01.09	01.10	02.11	31.12	
Amplitude	2.88	0.64	1.15	1.04	0.93	1.82	1.14	0.89	0.58	0.42	0.64	0.97	
Jahr 2021	Mittel	269.25 m ü.M.		Maximum	271.06 (19.Jul)		Minimum	267.65 (12.Jan)		Amplitude	3.41 m		



Periode	2010 - 2021												
Monatsmittel	268.97	269.13 +	268.87	268.60	268.78	268.74	268.68	268.55	268.36	268.24 -	268.38	268.70	
Maximum	270.52	270.58	269.94	269.98	270.72	271.27 +	271.06	270.90	270.01	269.50 -	270.23	270.52	
Jahr	2021	2021	2021	2016	2016	2016	2021	2021	2021	2012	2012	2012	
Minimum	267.37	267.55	267.64 +	267.37	267.45	267.29	267.12 -	267.17	267.20	267.37	267.32	267.33	
Jahr	2020	2020	2019	2020	2020	2011	2011	2020	2020	2011	2018	2011	
Amplitude	2.88 +	1.03	1.15	1.37	1.15	1.82	1.14	0.93	0.70 -	1.09	1.64	1.44	
Jahr	2021	2017	2021	2013	2015	2021	2021	2010	2010	2012	2017	2010	
Periode	Mittel	268.67 m ü.M.		Maximum	271.27 (17.Jun 2016)		Minimum	267.12 (12.Jul 2011)		Amplitude	4.15 m		

Darstellung der letzten 12 Jahre



Grundwassertemperatur

Ergolzthal

Pratteln

Abstichpunkt: OK Terrain:

41.R.3

0.00 m ü.M.

0.00 m ü.M.

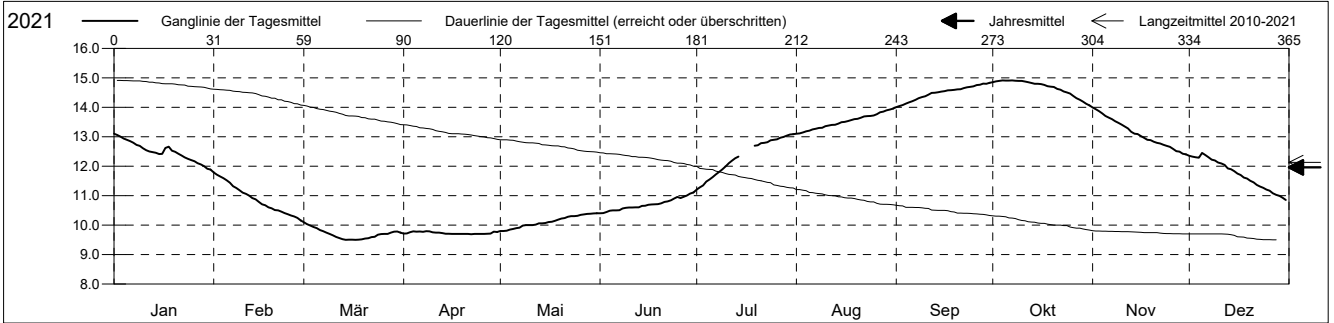
Hülften Kreisel H2

Amt für Umweltschutz und Energie

Kanton Basel-Landschaft

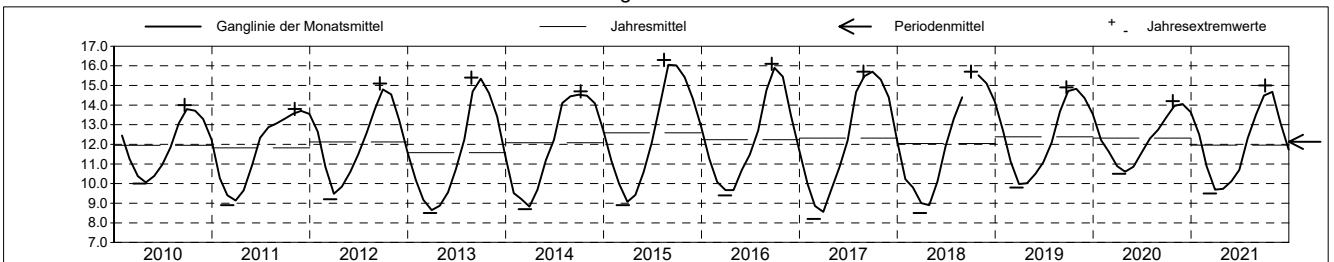
Koordinaten: 0.00 / 0.00

2021	Januar	Februar	März	April	Mai	Juni	Juli	August	September	Oktober	November	Dezember	
1	13.1 +	11.8 +	10.1 +	9.7 -	9.8 -	10.4 -	11.2	13.1 -	14.0 -	14.9 +	14.0 +	12.4	1
2	13.1 +	11.7	10.0	9.7 -	9.8 -	10.4 -	11.3	13.1 -	14.0 -	14.9 +	13.9	12.3	2
3	13.0	11.7	10.0	9.8 +	9.8 -	10.4 -	11.3	13.1 -	14.1	14.9 +	13.9	12.3	3
4	12.9	11.6	9.9	9.8 +	9.8 -	10.5	11.5	13.2	14.1	14.9 +	13.8	12.3	4
5	12.9	11.5	9.9	9.8 +	9.9	10.5	11.6	13.2	14.2	14.9 +	13.7	12.5 +	5
6	12.9	11.4	9.8	9.8 +	9.9	10.5	11.6	13.3	14.2	14.9 +	13.6	12.4	6
7	12.8	11.3	9.8	9.8 +	9.9	10.5	11.7	13.3	14.3	14.9 +	13.6	12.3	7
8	12.7	11.3	9.7	9.8 +	10.0	10.6	11.8	13.3	14.3	14.9 +	13.5	12.2	8
9	12.7	11.2	9.7	9.8 +	10.0	10.6	11.9	13.3	14.4	14.9 +	13.5	12.2	9
10	12.6	11.1	9.7	9.8 +	10.0	10.6	12.0	13.4	14.4	14.9 +	13.4	12.1	10
11	12.5	11.1	9.6	9.7 -	10.0	10.6	12.1	13.4	14.4	14.9 +	13.4	12.1	11
12	12.5	11.0	9.6	9.7 -	10.0	10.6	12.2	13.4	14.5	14.9 +	13.3	12.0	12
13	12.5	10.9	9.5 -	9.7 -	10.1	10.6	12.3	13.4	14.5	14.8	13.2	11.9	13
14	12.5	10.9	9.5 -	9.7 -	10.1	10.6	12.3	13.4	14.5	14.8	13.1	11.9	14
15	12.4	10.8	9.5 -	9.7 -	10.1	10.7		13.5	14.5	14.8	13.1	11.8	15
16	12.4	10.7	9.5 -	9.7 -	10.1	10.7		13.5	14.5	14.8	13.0	11.8	16
17	12.6	10.7	9.5 -	9.7 -	10.1	10.7		13.5	14.6	14.8	13.0	11.7	17
18	12.7	10.6	9.5 -	9.7 -	10.1	10.7		13.6	14.6	14.7	12.9	11.6	18
19	12.5	10.6	9.5 -	9.7 -	10.2	10.7	12.7	13.6	14.6	14.7	12.9	11.6	19
20	12.5	10.5	9.5 -	9.7 -	10.2	10.7	12.7	13.6	14.6	14.7	12.8	11.5	20
21	12.4	10.5	9.6	9.7 -	10.2	10.8	12.8	13.6	14.6	14.6	12.8	11.4	21
22	12.4	10.5	9.6	9.7 -	10.3	10.8	12.8	13.7	14.7	14.6	12.8	11.4	22
23	12.3	10.4	9.6	9.7 -	10.3	10.8	12.8	13.7	14.7	14.5	12.7	11.3	23
24	12.3	10.4	9.7	9.7 -	10.3	10.9	12.9	13.7	14.7	14.5	12.7	11.3	24
25	12.2	10.3	9.7	9.7 -	10.3	11.0	12.9	13.7	14.7	14.5	12.7	11.2	25
26	12.2	10.3	9.7	9.7 -	10.4 +	10.9	12.9	13.8	14.8 +	14.4	12.6	11.2	26
27	12.1	10.2 -	9.7	9.7 -	10.4 +	11.0	13.0	13.8	14.8 +	14.3	12.5	11.1	27
28	12.1	10.2 -	9.7	9.7 -	10.4 +	11.0	13.0	13.9	14.8 +	14.3	12.5	11.0	28
29	12.0		9.8	9.8 +	10.4 +	11.1 +	13.0	13.9	14.8 +	14.2	12.4 -	11.0	29
30	11.9 -		9.8	9.8 +	10.4 +	11.1 +	13.1 +	13.9	14.8 +	14.1 -	12.4 -	10.9 -	30
31	11.9 -		9.7		10.4 +		13.1 +	14.0 +		14.1 -		10.9 -	31
Monatsmittel	12.5	10.9	9.7 -	9.7 -	10.1	10.7	12.3	13.5	14.5	14.7 +	13.1	11.7	
Maximum	13.1	11.8	10.1	9.8 -	10.4	11.2	13.1	14.0	14.9	15.0 +	14.1	12.5	
Datum	01.01	01.02	01.03	01.04	25.05	30.06	29.07	30.08	28.09	04.10	01.11	05.12	
Minimum	11.8	10.1	9.5 -	9.6	9.8	10.4	11.2	13.1	13.9	14.0 +	12.4	10.8	
Datum	31.01	28.02	11.03	22.04	01.05	01.06	01.07	01.08	01.09	31.10	28.11	30.12	
Amplitude	1.3	1.7	0.6	0.2	0.6	0.8	1.9	0.9	1.0	1.0	1.7	1.7	
Jahr 2021	Mittel	12.0 °C		Maximum	15.0 (04.Okt)		Minimum	9.5 (11.Mär)		Amplitude	5.5 °C		



Periode	2010 - 2021												
Monatsmittel	11.3	10.2	9.4 -	9.7	10.5	11.6	12.9	14.1	14.7 +	14.7 +	13.9	12.6	
Maximum	13.5	11.9	11.2	10.7 -	11.8	13.5	15.3	16.3 +	16.2	16.1	15.4	14.7	
Jahr	2019	2020	2020	2017	2011	2014	2015	2015	2015	2016	2018	2018	
Minimum	9.2	8.2 -	8.2 -	8.6	8.9	10.3	11.2	12.5	13.0	13.4 +	12.3	10.0	
Jahr	2017	2017	2017	2013	2013	2013	2013	2010	2020	2011	2012	2013	
Amplitude	1.7	1.8	1.1	1.9	1.8	2.6	2.2	2.0	1.0 -	1.7	1.8	3.0 +	
Jahr	2012	2017	2012	2017	2018	2017	2013	2013	2021	2016	2016	2017	
Periode	Mittel	12.1 °C		Maximum	16.3 (14.Aug 2015)		Minimum	8.2 (23.Feb 2017)		Amplitude	8.1 °C		

Darstellung der letzten 12 Jahre



Leitfähigkeit

Ergolztal

Pratteln

Abstichpunkt:

OK Terrain:

41.R.3

0.00

0.00

Hülften Kreisel H2

m ü.M.

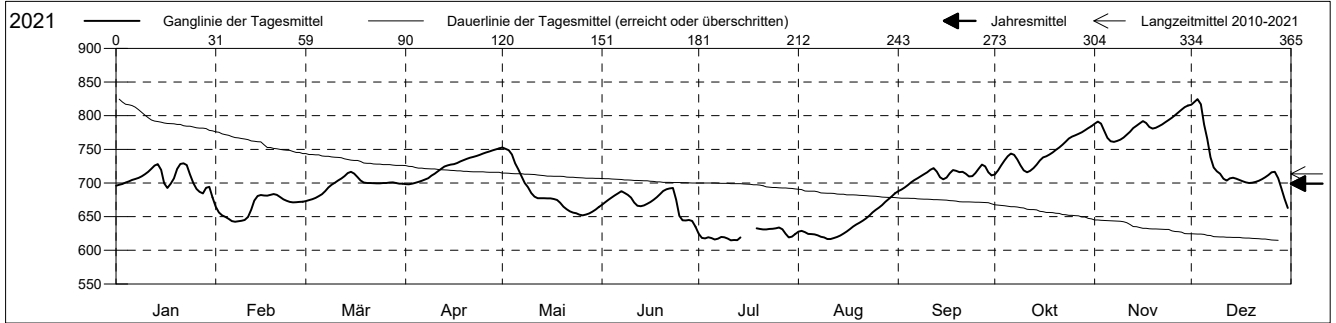
m ü.M.

Amt für Umweltschutz und Energie

Kanton Basel-Landschaft

Koordinaten: 0.00 / 0.00

2021	Januar	Februar	März	April	Mai	Juni	Juli	August	September	Oktober	November	Dezember	
1	696	665	673 -	698 -	753 +	668	625	628	688 -	713 -	788	816	1
2	697	656	674	698 -	751	672	618	629	690	719	791	820	2
3	699	652	676	699	749	675	618	627	693	726	788	825 +	3
4	701	650	678	700	742	679	619	624	697	734	778	817	4
5	702	647	680	702	729	682	618	624	701	740	767	787	5
Tagesmittel													
6	704	643	683	703	720	685	616	624	704	744	762	765	6
7	706	642 -	688	705	710	688	617	622	707	742	761 -	738	7
8	708	643	693	707	700	685	620	620	710	735	763	723	8
9	710	644	698	711	694	682	619	619	713	726	764	717	9
10	713	645	701	714	685	679	617	617 -	716	719	768	714	10
11	717	650	704	717	680	671	615	617 -	720	716	772	706	11
12	721	661	707	721	678	666	615	618	722	718	776	704	12
13	726	674	710	724	677	666	615	620	717	722	781	707	13
14	728	681	715	726	677	667	619	622	709	727	785	708	14
15	720	682	717 +	727	677	669		625	706	734	789	706	15
Max. +													
16	700	681	714	728	677	672		628	708	738	792	705	16
17	693	681	709	730	676	675		632	715	740	789	703	17
18	699	683	704	732	675	679		635	719	742	783	701	18
19	707	684 +	701	734	671	683	633	638	718	746	781	700	19
20	721	682	700	736	665	688	632	641	716	749	782	701	20
Min. -													
21	728	679	700	738	661	691	631	644	717	753	784	702	21
22	729 +	676	700	739	658	692	631	648	714	757	787	703	22
23	727	674	700	740	656	693 +	632	652	710	761	790	706	23
24	713	672	699	742	655	675	632	656	710	766	794	709	24
25	700	671	700	744	653	651	633	660	715	769	797	712	25
26	691	671	700	745	652 -	645	634 +	663	722	771	801	716	26
27	687	672	701	747	653	644	631	667	727 +	773	805	717	27
28	685	672	701	748	655	645	625	672	725	775	809	707	28
29	693		700	750	658	644	619	676	716	778	813	692	29
30	694		699	751 +	661	635 -	620	680	711	781	815 +	677	30
31	679 -		699		664		624	685 +		784 +		663 -	31
Monatsmittel	706	665	698	725	684	671	623 -	639	711	745	785 +	725	
Maximum	732	684	717	752	754	693	635 -	687	728	786	816	826 +	
Datum	22.01	18.02	14.03	30.04	01.05	22.06	26.07	31.08	27.09	31.10	30.11	03.12	
Minimum	672	641	673	698	652	630	613 -	616	687	711	761 +	655	
Datum	31.01	07.02	01.03	01.04	25.05	30.06	13.07	10.08	01.09	01.10	06.11	31.12	
Amplitude	60	43	44	54	102	63	22	71	41	75	55	171	
Jahr 2021	Mittel	699		Maximum	826 (03.Dez)		Minimum	613 (13.Jul)		Amplitude	213		



Periode	2010 - 2021												
Monatsmittel	713	697	683	703	680 -	691	710	723	745	755 +	738	718	
Maximum	913 +	871	802	789	799	763 -	836	834	815	838	869	867	
Jahr	2017	2017	2010	2010	2010	2010	2010	2010	2020	2018	2015	2018	
Minimum	597 -	617	621	624	606	609	613	616	670 +	669	641	630	
Jahr	2018	2018	2017	2016	2016	2016	2021	2021	2014	2014	2012	2012	
Amplitude	171	176	82	89	102	79	90	71	70 -	99	141	189 +	
Jahr	2016	2017	2017	2013	2021	2017	2010	2021	2020	2019	2017	2018	
Periode	Mittel	714		Maximum	913 (14.Jan 2017)		Minimum	597 (25.Jan 2018)		Amplitude	316		

Darstellung der letzten 12 Jahre

