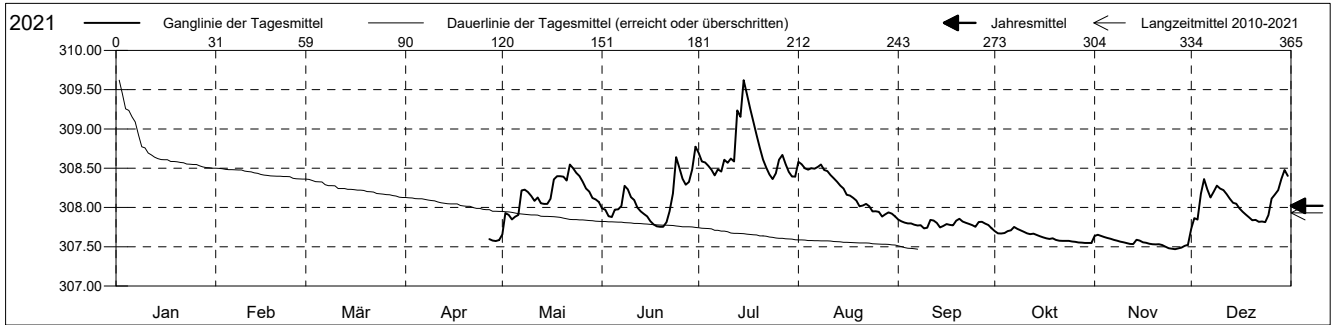


**Grundwasserstände**

Ergolzthal  
 Liestal 39.R.5 Nelkenstrasse  
 Abstichpunkt: 0.00 m ü.M.  
 OK Terrain: 0.00 m ü.M.

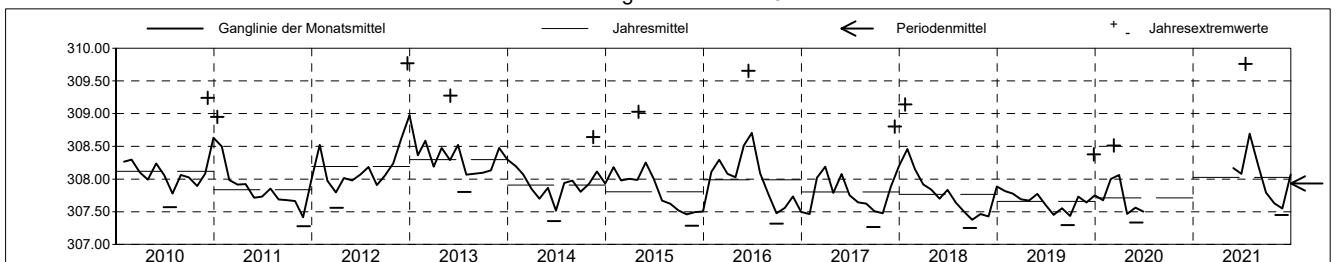
**Amt für Umweltschutz und Energie**  
**Kanton Basel-Landschaft**  
 Koordinaten: 0.00 / 0.00

2021	Januar	Februar	März	April	Mai	Juni	Juli	August	September	Oktober	November	Dezember	
1					307.66 -	307.99	308.69	308.58 +	307.85	307.70	307.64	307.73 -	1
2					307.93	307.97	308.59	308.55	307.82	307.67	307.65 +	307.86	2
3					307.90	307.89	308.57	308.50	307.81	307.67	307.64	307.85	3
4					307.85	307.88	308.53	308.48	307.80	307.68	307.62	308.17	4
5					307.88	307.97	308.48	308.50	307.80	307.70	307.61	308.36	5
Tagesmittel					307.90	307.98	308.41	308.49	307.78	307.71	307.60	308.23	6
6					308.22	308.02	308.48	308.52	307.77	307.75 +	307.59	308.13	7
7					308.23	308.28	308.46	308.55	307.77	307.73	307.58	308.20	8
8					308.20	308.23	308.61	308.48	307.73 -	307.71	307.57	308.28	9
9					308.15	308.13	308.57	308.46	307.74	307.69	307.56	308.24	10
10					308.08	308.09	308.62	308.41	307.84	307.67	307.55	308.22	11
11					308.13	308.00	308.58	308.37	307.83	307.66	307.54	308.17	12
12					308.05	307.95	309.23	308.33	307.80	307.67	307.53	308.11	13
13					308.05	307.92	309.16	308.28	307.74	307.65	307.59	308.06	14
14					308.04	307.89	309.62 +	308.24	307.77	307.63	307.58	308.05	15
Max. +					308.11	307.83	309.45	308.16	307.79	307.62	307.56	307.99	16
16					308.36	307.79	309.26	308.15	307.78	307.61	307.55	307.94	17
17					308.40	307.76	309.09	308.12	307.77	307.60	307.54	307.91	18
18					308.40	307.75 -	308.92	308.09	307.83	307.61	307.53	307.88	19
19					308.39	307.75 -	308.76	308.02	307.86 +	307.59	307.53	307.84	20
Min. -					308.34	307.81	308.61	308.02	307.82	307.58	307.53	307.84	21
21					308.55 +	307.95	308.51	308.05	307.80	307.57	307.52	307.82	22
22					308.50	308.18	308.42	308.01	307.79	307.57	307.50	307.82	23
23					308.44	308.64	308.36 -	307.95	307.77	307.58	307.48	307.81	24
24					308.40	308.50	308.43	307.95	307.75	307.57	307.47 -	307.90	25
25					308.33	308.37	308.61	307.94	307.81	307.56	307.47 -	308.11	26
26				307.60 +	308.24	308.29	308.67	307.88 -	307.82	307.55 -	307.48	308.16	27
27				307.58	308.20	308.32	308.55	307.91	307.79	307.55 -	307.49	308.22	28
28				307.57	308.12	308.48	308.45	307.94	307.78	307.55 -	307.51	308.36	29
29				307.58	308.10	308.77 +	308.39	307.92	307.74	307.55 -	307.52	308.48 +	30
30					308.07		308.39	307.89		307.55 -		308.40	31
31													
Monatsmittel					308.17	308.08	308.69 +	308.22	307.79	307.63	307.55 -	308.07	
Maximum				307.65 -	308.59	309.06	309.76 +	308.67	307.91	307.78	307.70	308.54	
Datum				30.04	22.05	23.06	15.07	07.08	19.09	07.10	01.11	29.12	
Amplitude				0.12	1.00	1.35	1.42	0.82	0.21	0.26	0.25	0.90	
Jahr 2021	Mittel	308.02 m ü.M.		Maximum	309.76 (15.Jul)		Minimum	307.45 (27.Nov)		Amplitude	2.31 m		



Periode	2010 - 2021												
Monatsmittel	308.14 +	308.10	307.98	307.90	308.01	307.95	307.91	307.82	307.71 -	307.74	307.86	308.07	
Maximum	309.14	309.07	308.75	308.91	309.45	309.65	309.76 +	308.67	308.44 -	309.09	309.29	309.77 +	
Jahr	2018	2013	2017	2013	2016	2016	2021	2021	2013	2012	2012	2012	
Minimum	307.35	307.47 +	307.47 +	307.34	307.37	307.34	307.30	307.35	307.25 -	307.33	307.29	307.28	
Jahr	2017	2019	2019	2020	2020	2020	2019	2016	2018	2017	2015	2011	
Amplitude	1.45	0.88	0.94	1.07	1.44	1.47 +	1.42	1.00	0.65 -	1.23	1.21	1.45	
Jahr	2016	2013	2017	2012	2016	2016	2021	2010	2010	2012	2017	2011	
Periode	Mittel	307.93 m ü.M.		Maximum	309.77 (23.Dez 2012)		Minimum	307.25 (21.Sep 2018)		Amplitude	2.52 m		

Darstellung der letzten 12 Jahre

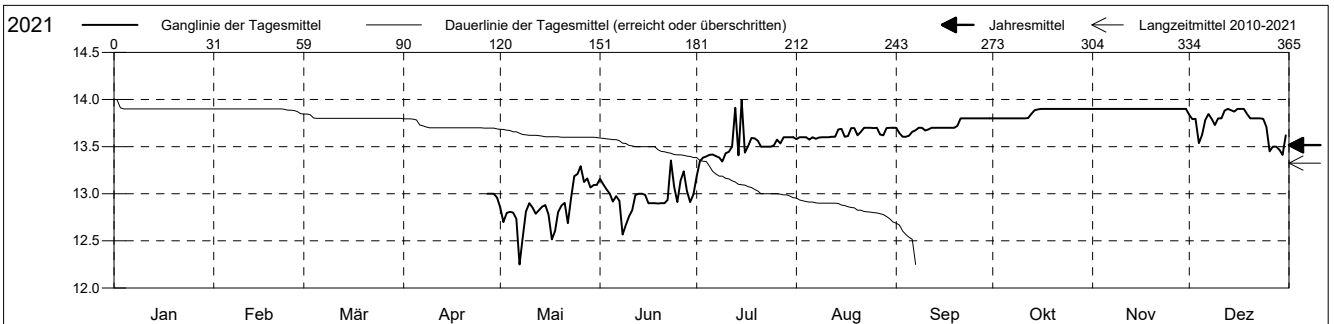


**Grundwassertemperatur**

Ergolzthal  
Liestal 39.R.5 Nelkenstrasse  
Abstichpunkt: 0.00 m ü.M.  
OK Terrain: 0.00 m ü.M.

**Amt für Umweltschutz und Energie**  
**Kanton Basel-Landschaft**  
Koordinaten: 0.00 / 0.00

2021	Januar	Februar	März	April	Mai	Juni	Juli	August	September	Oktober	November	Dezember		
1					12.8	13.2	13.2 -	13.6 -	13.7	13.8 -	13.9 +	13.8	1	
2					12.7	13.1	13.3	13.6 -	13.6 -	13.8 -	13.9 +	13.8	2	
3					12.8	13.0	13.4	13.6 -	13.6 -	13.8 -	13.9 +	13.8	3	
4					12.8	13.0	13.4	13.6 -	13.6 -	13.8 -	13.9 +	13.5	4	
5					12.8	12.9	13.4	13.6 -	13.6 -	13.8 -	13.9 +	13.6	5	
Tagesmittel														
6					12.7	13.0	13.4	13.6 -	13.7	13.8 -	13.9 +	13.8	6	
7					12.3 -	12.9	13.4	13.6 -	13.7	13.8 -	13.9 +	13.8	7	
8					12.5	12.6 -	13.4	13.6 -	13.7	13.8 -	13.9 +	13.8	8	
9					12.8	12.7	13.3	13.6 -	13.7	13.8 -	13.9 +	13.7	9	
10					12.9	12.8	13.4	13.6 -	13.7	13.8 -	13.9 +	13.8	10	
11					12.9	12.8	13.4	13.6 -	13.7	13.8 -	13.9 +	13.8	11	
12					12.8	13.0	13.5	13.6 -	13.7	13.8 -	13.9 +	13.9 +	12	
13					12.8	13.0	13.9	13.6 -	13.7	13.9 +	13.9 +	13.9 +	13	
14					12.9	13.0	13.4	13.7 +	13.7	13.9 +	13.9 +	13.9 +	14	
15					12.9	13.0	14.0 +	13.7 +	13.7	13.9 +	13.9 +	13.9 +	15	
Max. +														
16					12.8	12.9	13.4	13.6 -	13.7	13.9 +	13.9 +	13.9 +	16	
17					12.5	12.9	13.5	13.6 -	13.7	13.9 +	13.9 +	13.9 +	17	
18					12.6	12.9	13.6	13.7 +	13.7	13.9 +	13.9 +	13.9 +	18	
19					12.8	12.9	13.6	13.7 +	13.7	13.9 +	13.9 +	13.8	19	
20					12.9	12.9	13.6	13.6 -	13.7	13.9 +	13.9 +	13.8	20	
Min. -														
21					12.9	12.9	13.5	13.7 +	13.8 +	13.9 +	13.9 +	13.8	21	
22					12.7	12.9	13.5	13.7 +	13.8 +	13.9 +	13.9 +	13.8	22	
23					13.0	13.4 +	13.5	13.7 +	13.8 +	13.9 +	13.9 +	13.8	23	
24					13.2	13.1	13.5	13.7 +	13.8 +	13.9 +	13.9 +	13.8	24	
25					13.2	12.9	13.5	13.7 +	13.8 +	13.9 +	13.9 +	13.7	25	
26						13.3 +	13.1	13.6	13.7 +	13.8 +	13.9 +	13.9 +	13.4 -	26
27					13.0 +	13.1	13.2	13.5	13.6 -	13.8 +	13.9 +	13.9 +	13.5	27
28					13.0 +	13.2	13.0	13.6	13.6 -	13.8 +	13.9 +	13.9 +	13.5	28
29					13.0 +	13.1	12.9	13.6	13.7 +	13.8 +	13.9 +	13.9 +	13.5	29
30					13.0 +	13.1	13.0	13.6	13.7 +	13.8 +	13.9 +	13.9 +	13.4 -	30
31					13.1		13.6	13.7 +		13.9 +		13.6	31	
Monatsmittel					12.9 -	13.0	13.5	13.6	13.7	13.9 +	13.9 +	13.7		
Maximum				13.0 -	13.3	16.0 +	15.0	13.7	13.8	13.9	13.9	13.9		
Datum				27.04	24.05	23.06	13.07	12.08	20.09	12.10	01.11	01.12		
Minimum				12.8	12.0 -	12.5	13.1	13.5	13.6	13.8	13.9 +	13.3		
Datum				30.04	06.05	07.06	01.07	01.08	02.09	01.10	01.11	26.12		
Amplitude				0.2	1.3	3.5	1.9	0.2	0.2	0.1	0.0 +	0.6		
Jahr 2021	Mittel		13.5 °C	Maximum	16.0 (23.Jun)	Minimum	12.0 (06.Mai)	Amplitude				4.0 °C		



Periode	2010 - 2021											
Monatsmittel	13.5	13.4	13.2	13.0	12.9 -	12.9 -	13.1	13.3	13.5	13.7	13.8 +	13.6
Maximum	14.4	14.1	14.1	13.7	13.4 -	16.0 +	15.0	13.8	14.2	14.6	14.7	14.9
Jahr	2020	2020	2020	2020	2020	2021	2021	2014	2018	2018	2018	2018
Minimum	12.7	12.3	12.1	11.7	11.9	11.7	12.5	12.7	13.0 +	12.9	12.8	10.2 -
Jahr	2011	2015	2016	2012	2015	2013	2012	2010	2010	2012	2012	2012
Amplitude	1.1	1.4	1.6	1.5	1.3	3.5 +	1.9	0.8 -	0.9	1.3	1.2	3.3
Jahr	2018	2015	2016	2017	2016	2021	2021	2010	2013	2012	2017	2012
Periode	Mittel		13.3 °C	Maximum	16.0 (23.Jun 2021)	Minimum	10.2 (23.Dez 2012)	Amplitude				5.8 °C

Darstellung der letzten 12 Jahre

