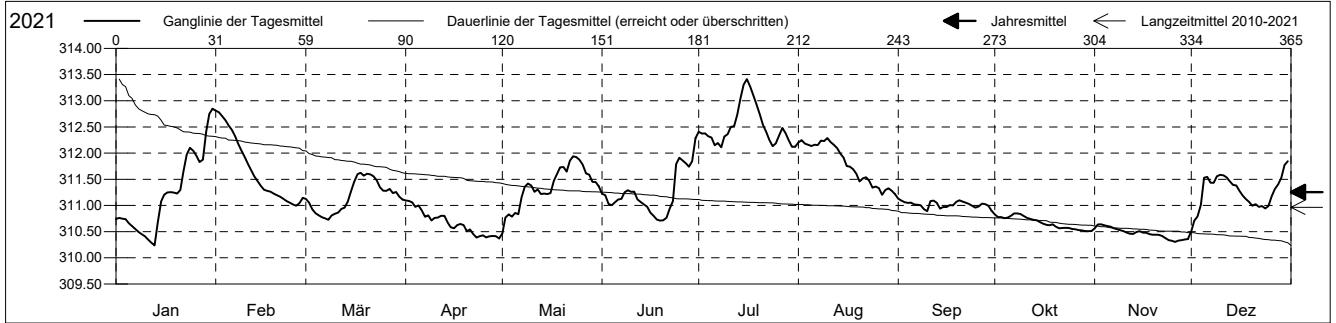


**Grundwasserstände**

Ergolzthal  
 Liestal 39.R.10 Sportplatz Gitterli  
 Abstichpunkt: 0.00 m ü.M.  
 OK Terrain: 0.00 m ü.M.

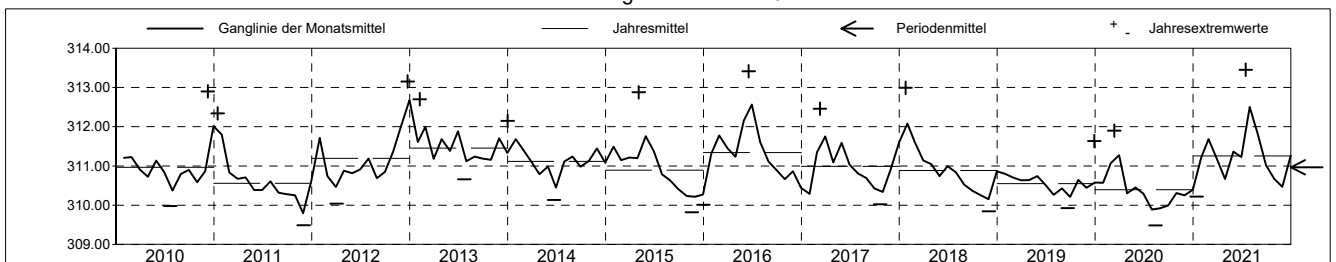
**Amt für Umweltschutz und Energie**  
**Kanton Basel-Landschaft**  
 Koordinaten: 0.00 / 0.00

2021		Januar	Februar	März	April	Mai	Juni	Juli	August	September	Oktober	November	Dezember	
1		310.74	312.81 +	311.13	311.10 +	310.46 -	311.23	312.41	312.20	311.13 +	310.83	310.56	310.51 -	1
2		310.76	312.78	311.05	311.09	310.77	311.19	312.37	312.25	311.09	310.78	310.64 +	310.71	2
3		310.75	312.71	310.92	311.06	310.83	311.03	312.38	312.18	311.06	310.78	310.64 +	310.79	3
4		310.74	312.63	310.85	310.97	310.78	311.00	312.32	312.16	311.05	310.76	310.62	311.01	4
5	Tagesmittel	310.66	312.53	310.81	311.00	310.86	311.06	312.30	312.13	311.05	310.77	310.61	311.53	5
6		310.61	312.44	310.77	310.90	310.83	311.11	312.15	312.16	311.02	310.80	310.59	311.54	6
7		310.55	312.33	310.75	310.78	311.15	311.13	312.19	312.15	311.01	310.85 +	310.56	311.44	7
8		310.49	312.18	310.73 -	310.81	311.35	311.25	312.11 -	312.24	311.00	310.85 +	310.55	311.43	8
9		310.45	312.05	310.81	310.71	311.42	311.29	312.31	312.23	310.93	310.84	310.53	311.56	9
10		310.41	311.93	310.84	310.76	311.38	311.26	312.36	312.29 +	310.89 -	310.80	310.51	311.58	10
11		310.35	311.79	310.86	310.77	311.26	311.26	312.50	312.21	311.08	310.76	310.48	311.58	11
12		310.29	311.67	310.93	310.80	311.31	311.12	312.51	312.16	311.09	310.74	310.46	311.54	12
13		310.24 -	311.56	310.96	310.80	311.22	311.06	312.73	312.09	311.05	310.73	310.46	311.46	13
14		310.68	311.46	311.07	310.68	311.23	311.02	313.05	311.99	310.94	310.72	310.49	311.39	14
15	Max. +	311.08	311.37	311.27	310.58	311.22	310.98	313.31	311.91	310.97	310.68	310.51	311.38	15
16		311.21	311.30	311.45	310.56	311.23	310.86	313.41 +	311.75	310.97	310.65	310.48	311.28	16
17		311.25	311.28	311.60	310.62	311.47	310.80	313.27	311.74	311.01	310.63	310.48	311.19	17
18		311.25	311.26	311.62 +	310.65	311.60	310.73	313.10	311.69	311.00	310.62	310.45	311.12	18
19		311.25	311.23	311.57	310.62	311.73	310.71 -	312.92	311.61	311.07	310.64	310.44	311.07	19
20	Min. -	311.23	311.20	311.61	310.51	311.73	310.72	312.74	311.46	311.10	310.60	310.44	311.00	20
21		311.30	311.17	311.59	310.54	311.65	310.76	312.53	311.52	311.08	310.56	310.44	311.03	21
22		311.66	311.13	311.56	310.45	311.86	310.93	312.40	311.54	311.05	310.57	310.42	310.97	22
23		311.97	311.08	311.48	310.39	311.94 +	311.08	312.25	311.47	311.03	310.57	310.38	310.99	23
24		312.10	311.05	311.35	310.41	311.92	311.79	312.13	311.34	310.99	310.57	310.34	310.94	24
25		312.04	311.02	311.28	310.43	311.87	311.91	312.19	311.36	310.96	310.55	310.33	310.99	25
26		311.95	311.00 -	311.28	310.39	311.78	311.86	312.33	311.33	310.98	310.55	310.30 -	311.17	26
27		311.83	311.04	311.31	310.41	311.61	311.81	312.48	311.20 -	311.03	310.53	310.33	311.31	27
28		311.88	311.15	311.24	310.42	311.59	311.74	312.38	311.29	311.02	310.52	310.34	311.40	28
29		312.40		311.26	310.41	311.45	311.85	312.24	311.33	310.99	310.51 -	310.35	311.53	29
30		312.75		311.17	310.37 -	311.45	312.29 +	312.12	311.28	310.90	310.51 -	310.36	311.77	30
31		312.85 +		311.11		311.37		312.12	311.22		310.51 -		311.85 +	31
Monatsmittel		311.22	311.68	311.17	310.67	311.37	311.23	312.50 +	311.79	311.02	310.67	310.47 -	311.26	
Maximum		312.86	312.84	311.67	311.15	311.95	312.41	313.45 +	312.30	311.20	310.93	310.72 -	311.86	
Datum		31.01	01.02	18.03	01.04	23.05	30.06	16.07	01.08	01.09	08.10	03.11	31.12	
Amplitude		2.64	1.91	0.99	0.85	1.61	1.78	1.41	1.19	0.37	0.48	0.45	1.49	
Jahr 2021		Mittel	311.25 m ü.M.			Maximum	313.45 (16.Jul)		Minimum	310.22 (13.Jan)			Amplitude	3.23 m



Periode		2010 - 2021												
Monatsmittel		311.31 +	311.30	311.08	310.91	311.13	311.04	310.93	310.78	310.63 -	310.63 -	310.76	311.10	
Maximum		312.99	312.84	312.46	312.32	313.18	313.41	313.45 +	312.30	311.65 -	312.16	312.94	313.15	
Jahr		2018	2021	2017	2013	2016	2016	2021	2021	2013	2012	2012	2012	
Minimum		310.01	310.20 +	310.08	310.04	310.02	310.05	309.64	309.49 -	309.68	309.92	309.52	309.49 -	
Jahr		2016	2019	2012	2012	2011	2020	2020	2020	2020	2011	2011	2011	
Amplitude		2.64 +	1.91	1.33	1.86	2.01	1.78	1.64	1.51	1.15 -	1.59	1.64	2.20	
Jahr		2021	2021	2020	2012	2015	2021	2014	2010	2010	2012	2017	2010	
Periode		Mittel	310.97 m ü.M.			Maximum	313.45 (16.Jul 2021)		Minimum	309.49 (13.Aug 2020)			Amplitude	3.96 m

Darstellung der letzten 12 Jahre



**Grundwassertemperatur**

Ergolztal

Liestal

Abstichpunkt: OK Terrain:

39.R.10

0.00

0.00

Sportplatz Gitterli

m ü.M.

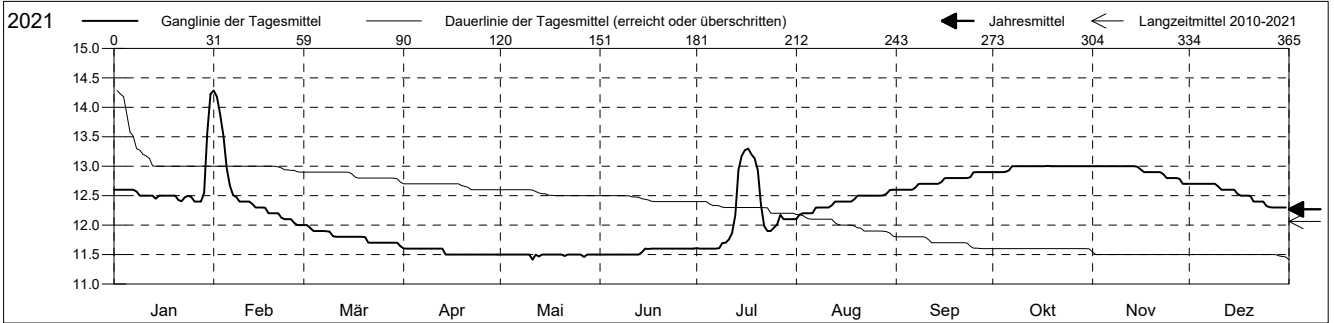
m ü.M.

**Amt für Umweltschutz und Energie**

**Kanton Basel-Landschaft**

Koordinaten: 0.00 / 0.00

2021	Januar	Februar	März	April	Mai	Juni	Juli	August	September	Oktober	November	Dezember	
1	12.6	14.3 +	12.0 +	11.6 +	11.5 +	11.5 -	11.6 -	12.1 -	12.6 -	12.9 -	13.0 +	12.7 +	1
2	12.6	14.2	12.0 +	11.6 +	11.5 +	11.5 -	11.6 -	12.2	12.6 -	12.9 -	13.0 +	12.7 +	2
3	12.6	13.9	11.9	11.6 +	11.5 +	11.5 -	11.6 -	12.2	12.6 -	12.9 -	13.0 +	12.7 +	3
4	12.6	13.5	11.9	11.6 +	11.5 +	11.5 -	11.6 -	12.2	12.6 -	12.9 -	13.0 +	12.7 +	4
5	12.6	13.0	11.9	11.6 +	11.5 +	11.5 -	11.6 -	12.2	12.6 -	12.9 -	13.0 +	12.7 +	5
Tagesmittel													
6	12.6	12.7	11.9	11.6 +	11.5 +	11.5 -	11.6 -	12.2	12.6 -	12.9 -	13.0 +	12.7 +	6
7	12.6	12.5	11.9	11.6 +	11.5 +	11.5 -	11.6 -	12.3	12.6 -	13.0 +	13.0 +	12.7 +	7
8	12.6	12.5	11.9	11.6 +	11.5 +	11.5 -	11.6 -	12.3	12.7	13.0 +	13.0 +	12.7 +	8
9	12.5	12.4	11.9	11.6 +	11.5 +	11.5 -	11.7	12.3	12.7	13.0 +	13.0 +	12.7 +	9
10	12.5	12.4	11.8	11.6 +	11.5 +	11.5 -	11.7	12.3	12.7	13.0 +	13.0 +	12.7 +	10
11	12.5	12.4	11.8	11.6 +	11.4 -	11.5 -	11.8	12.3	12.7	13.0 +	13.0 +	12.6	11
12	12.5	12.4	11.8	11.6 +	11.5 +	11.5 -	11.9	12.3	12.7	13.0 +	13.0 +	12.6	12
13	12.5	12.4	11.8	11.6 +	11.5 +	11.5 -	12.2	12.4	12.7	13.0 +	13.0 +	12.6	13
14	12.4 -	12.3	11.8	11.5 -	11.5 +	11.5 -	12.9	12.4	12.7	13.0 +	13.0 +	12.6	14
15	12.5	12.3	11.8	11.5 -	11.5 +	11.6 +	13.2	12.4	12.7	13.0 +	13.0 +	12.6	15
Max. +													
16	12.5	12.3	11.8	11.5 -	11.5 +	11.6 +	13.3 +	12.4	12.8	13.0 +	12.9	12.5	16
17	12.5	12.3	11.8	11.5 -	11.5 +	11.6 +	13.3 +	12.4	12.8	13.0 +	12.9	12.5	17
18	12.5	12.2	11.8	11.5 -	11.5 +	11.6 +	13.2	12.4	12.8	13.0 +	12.9	12.5	18
19	12.5	12.2	11.8	11.5 -	11.5 +	11.6 +	13.1	12.4	12.8	13.0 +	12.9	12.5	19
20	12.5	12.2	11.8	11.5 -	11.5 +	11.6 +	12.9	12.5	12.8	13.0 +	12.9	12.5	20
Min. -													
21	12.4 -	12.2	11.7	11.5 -	11.5 +	11.6 +	12.3	12.5	12.8	13.0 +	12.9	12.4	21
22	12.4 -	12.1	11.7	11.5 -	11.5 +	11.6 +	12.0	12.5	12.8	13.0 +	12.9	12.4	22
23	12.5	12.1	11.7	11.5 -	11.5 +	11.6 +	11.9	12.5	12.8	13.0 +	12.9	12.4	23
24	12.5	12.1	11.7	11.5 -	11.5 +	11.6 +	11.9	12.5	12.8	13.0 +	12.8	12.4	24
25	12.5	12.1	11.7	11.5 -	11.5 +	11.6 +	12.0	12.5	12.9 +	13.0 +	12.8	12.3 -	25
26	12.4 -	12.0 -	11.7	11.5 -	11.5 +	11.6 +	12.0	12.5	12.9 +	13.0 +	12.8	12.3 -	26
27	12.4 -	12.0 -	11.7	11.5 -	11.5 +	11.6 +	12.2	12.5	12.9 +	13.0 +	12.8	12.3 -	27
28	12.4 -	12.0 -	11.7	11.5 -	11.5 +	11.6 +	12.1	12.5	12.9 +	13.0 +	12.8	12.3 -	28
29	12.5		11.7	11.5 -	11.5 +	11.6 +	12.1	12.5	12.9 +	13.0 +	12.7 -	12.3 -	29
30	13.6		11.7	11.5 -	11.5 +	11.6 +	12.1	12.6 +	12.9 +	13.0 +	12.7 -	12.3 -	30
31	14.2 +		11.6 -		11.5 +		12.1	12.6 +		13.0 +		12.3 -	31
Monatsmittel	12.6	12.5	11.8	11.5 -	11.5 -	11.6	12.1	12.4	12.7	13.0 +	12.9	12.5	
Maximum	14.3 +	14.3 +	12.0	11.7	11.5 -	11.6	13.3	12.6	12.9	13.1	13.0	12.7	
Datum	31.01	01.02	01.03	01.04	01.05	14.06	16.07	28.08	24.09	18.10	01.11	01.12	
Minimum	12.4	12.0	11.6	11.5	11.4 -	11.5	11.6	12.1	12.6	12.9 +	12.7	12.3	
Datum	14.01	26.02	31.03	14.04	11.05	01.06	01.07	01.08	01.09	01.10	28.11	25.12	
Amplitude	1.9	2.3	0.4	0.2	0.1	0.1	1.7	0.5	0.3	0.2	0.3	0.4	
Jahr 2021	Mittel	12.3 °C		Maximum	14.3 (31.Jan)		Minimum	11.4 (11.Mai)		Amplitude	2.9 °C		



Periode	2010 - 2021												
Monatsmittel	12.1	11.7	11.4	11.2 -	11.2 -	11.5	11.9	12.4	12.9	13.0 +	12.8	12.6	
Maximum	14.3 +	14.3 +	12.0	11.7 -	12.9	12.6	13.3	13.3	13.5	13.5	14.3 +	14.3 +	
Jahr	2021	2021	2020	2019	2016	2016	2021	2017	2013	2013	2012	2012	
Minimum	11.2	10.8	10.6 -	10.6 -	10.6 -	10.7	11.1	11.6	12.3	12.5 +	12.2	12.1	
Jahr	2014	2014	2014	2014	2014	2013	2013	2013	2010	2010	2011	2011	
Amplitude	1.9	2.3 +	0.6	0.3 -	1.8	1.4	1.7	1.2	0.7	0.4	1.4	1.8	
Jahr	2018	2021	2017	2016	2016	2016	2021	2013	2013	2017	2012	2010	
Periode	Mittel	12.1 °C		Maximum	14.3 (30.Nov 2012)		Minimum	10.6 (20.Mär 2014)		Amplitude	3.7 °C		

Darstellung der letzten 12 Jahre

