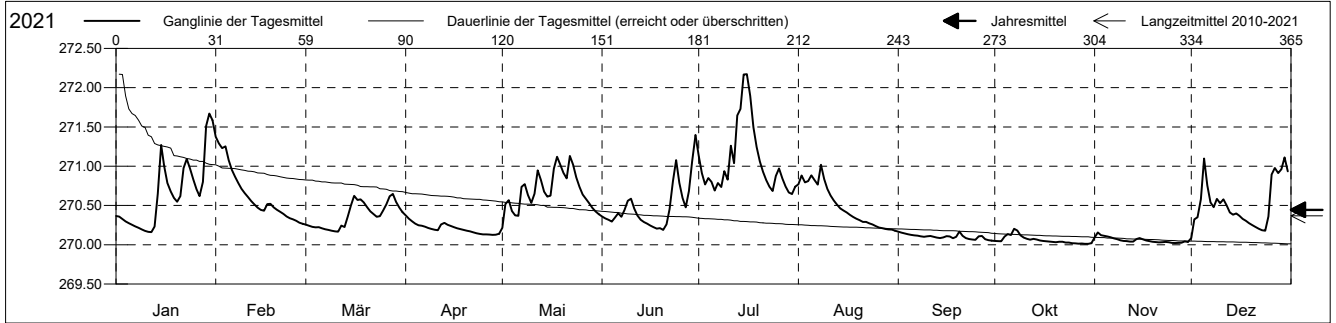


Grundwasserstände

Birstal
Münchenstein 20.R.17 J18 Reinach Nord
Abstichpunkt: 0.00 m ü.M.
OK Terrain: 0.00 m ü.M.

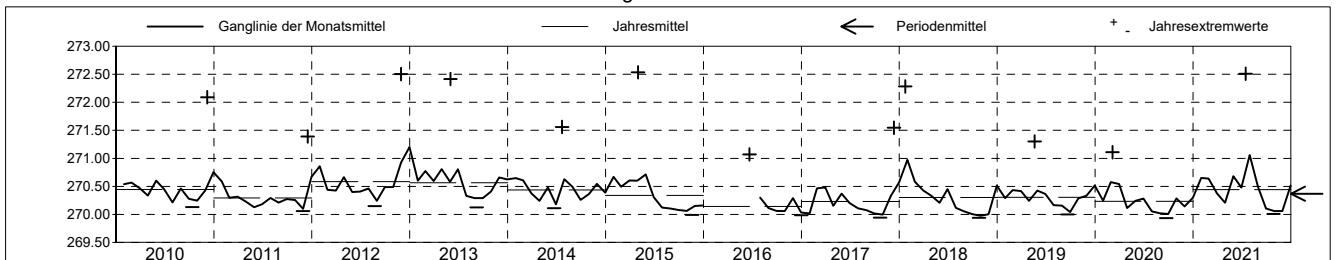
Amt für Umweltschutz und Energie
Kanton Basel-Landschaft
Koordinaten: 0.00 / 0.00

2021	Januar	Februar	März	April	Mai	Juni	Juli	August	September	Oktober	November	Dezember	
1	270.37	271.38 +	270.25	270.37 +	270.22 -	270.36	271.13	270.77	270.17 +	270.05	270.09	270.08 -	1
2	270.36	271.29	270.24	270.33	270.52	270.34	270.91	270.88	270.15	270.05	270.16 +	270.32	2
3	270.33	271.23	270.23	270.30	270.57	270.32	270.77	270.80	270.14	270.04	270.12	270.35	3
4	270.30	271.25	270.22	270.27	270.43	270.29	270.85	270.81	270.13	270.10	270.11	270.58	4
5	270.27	271.08	270.22	270.25	270.38	270.34	270.80	270.88	270.13	270.14	270.11	271.10	5
6	270.25	270.95	270.21	270.24	270.37	270.40	270.69	270.82	270.12	270.12	270.09	270.76	6
7	270.23	270.86	270.20	270.23	270.74	270.36	270.79	270.77	270.12	270.20 +	270.08	270.54	7
8	270.21	270.78	270.19	270.21	270.77	270.44	270.73	271.02 +	270.11	270.18	270.07	270.48	8
9	270.19	270.71	270.18	270.20	270.63	270.56	270.94	270.84	270.10	270.12	270.06	270.58	9
10	270.18	270.66	270.17 -	270.19	270.53	270.59	270.83	270.71	270.11	270.09	270.05	270.53	10
11	270.16 -	270.61	270.17 -	270.18	270.65	270.46	271.26	270.63	270.11	270.07	270.05	270.58	11
12	270.16 -	270.56	270.24	270.26	270.95	270.37	271.04	270.56	270.10	270.06	270.04	270.50	12
13	270.23	270.51	270.23	270.28	270.82	270.32	271.65	270.51	270.09	270.08	270.04	270.41	13
14	270.65	270.47	270.36	270.25	270.68	270.29	271.73	270.46	270.09	270.07	270.07	270.38	14
15	271.27	270.44	270.50	270.24	270.61	270.27	272.17 +	270.44	270.09	270.05	270.09	270.40	15
16	271.00	270.43	270.62	270.22	270.62	270.24	272.17 +	270.41	270.11	270.05	270.07	270.37	16
17	270.79	270.52	270.57	270.21	270.97	270.22	271.89	270.38	270.10	270.04	270.05	270.33	17
18	270.68	270.52	270.58	270.20	271.12	270.20	271.50	270.35	270.08	270.04	270.04	270.30	18
19	270.60	270.48	270.54	270.19	271.02	270.21	271.24	270.33	270.10	270.04	270.04	270.27	19
20	270.55	270.45	270.48	270.18	270.92	270.19 -	271.06	270.31	270.17 +	270.03	270.03	270.25	20
21	270.62	270.42	270.43	270.17	270.84	270.26	270.93	270.29	270.11	270.04	270.03	270.23	21
22	270.98	270.39	270.39	270.16	271.13 +	270.45	270.82	270.29	270.08	270.04	270.03	270.20	22
23	271.09	270.36	270.36	270.15	271.02	270.81	270.74	270.27	270.07	270.03	270.04	270.18	23
24	270.97	270.34	270.36	270.14	270.86	271.08	270.68	270.26	270.07	270.03	270.03	270.18	24
25	270.83	270.32	270.44	270.13 -	270.74	270.79	270.88	270.24	270.06	270.02	270.02 -	270.36	25
26	270.71	270.31	270.51	270.13 -	270.64	270.60	270.97	270.22	270.11	270.02	270.02 -	270.89	26
27	270.62	270.28	270.62	270.13 -	270.58	270.48	270.84	270.21	270.11	270.01 -	270.02 -	270.98	27
28	270.80	270.27 -	270.65 +	270.13 -	270.53	270.68	270.74	270.20	270.07	270.01 -	270.03	270.91	28
29	271.51		270.54	270.13 -	270.47	271.06	270.67	270.19	270.06	270.01 -	270.04	270.96	29
30	271.67 +		270.47	270.14	270.42	271.40 +	270.64 -	270.19	270.05 -	270.01 -	270.04	271.11 +	30
31	271.58		270.41		270.39		270.74	270.18 -		270.02		270.93	31
Monatsmittel	270.65	270.64	270.37	270.21	270.68	270.48	271.06 +	270.49	270.10	270.06 -	270.06 -	270.52	
Maximum	271.73	271.45	270.69	270.40	271.23	271.48	272.51 +	271.08	270.20	270.24	270.18 -	271.22	
Datum	30.01	01.02	27.03	01.04	22.05	30.06	15.07	08.08	20.09	07.10	02.11	05.12	
Amplitude	1.58	1.19	0.54	0.28	1.03	1.30	1.92	0.90	0.15	0.23	0.16	1.17	
Jahr 2021	Mittel	270.44 m ü.M.	Maximum	272.51 (15.Jul)	Minimum	270.01 (28.Okt)	Amplitude	2.50 m					



Periode	2010 - 2021												
Monatsmittel	270.55 +	270.53	270.46	270.36	270.44	270.37	270.32	270.23	270.16 -	270.21	270.33	270.52	
Maximum	272.28	271.94	271.59	272.29	272.53 +	272.41	272.51	271.74	271.54 -	271.70	272.50	272.09	
Jahr	2018	2013	2015	2012	2015	2013	2021	2010	2012	2012	2012	2010	
Minimum	269.95	270.16 +	270.15	270.05	270.07	270.05	269.97	269.94 -	269.94 -	269.94 -	269.97	269.99	
Jahr	2017	2019	2021	2017	2011	2017	2020	2020	2020	2018	2018	2016	
Amplitude	1.87	1.54	1.25 -	2.04	2.27 +	2.06	1.92	1.60	1.27	1.45	2.10	1.81	
Jahr	2018	2013	2015	2012	2015	2013	2021	2010	2012	2012	2012	2010	
Periode	Mittel	270.37 m ü.M.	Maximum	272.53 (02.Mai 2015)	Minimum	269.94 (22.Sep 2020)	Amplitude	2.60 m					

Darstellung der letzten 12 Jahre

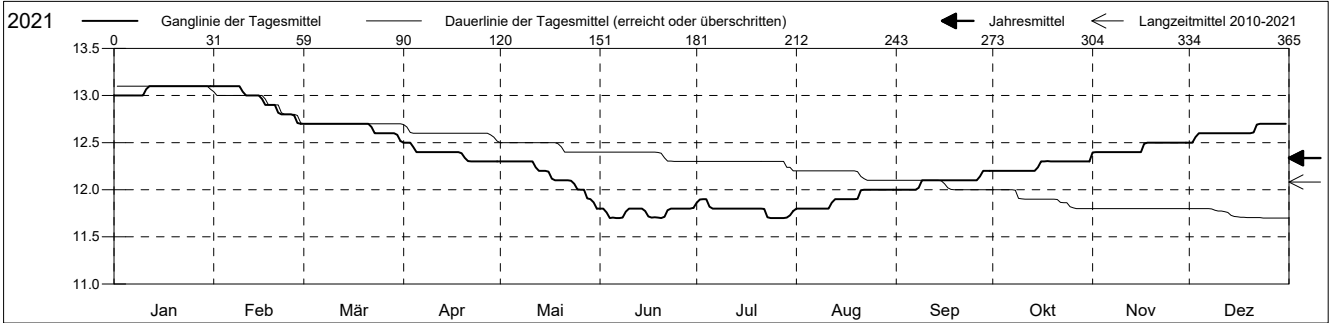


Grundwassertemperatur

Birstal
 Münchenstein 20.R.17 J18 Reinach Nord
 Abstichpunkt: 0.00 m ü.M.
 OK Terrain: 0.00 m ü.M.

Amt für Umweltschutz und Energie
Kanton Basel-Landschaft
 Koordinaten: 0.00 / 0.00

2021	Januar	Februar	März	April	Mai	Juni	Juli	August	September	Oktober	November	Dezember	
1	13.0 -	13.1 +	12.7 +	12.5 +	12.3 +	11.8 +	11.9 +	11.8 -	12.0 -	12.2 -	12.4 -	12.5 -	1
2	13.0 -	13.1 +	12.7 +	12.5 +	12.3 +	11.8 +	11.9 +	11.8 -	12.0 -	12.2 -	12.4 -	12.5 -	2
3	13.0 -	13.1 +	12.7 +	12.5 +	12.3 +	11.8 +	11.9 +	11.8 -	12.0 -	12.2 -	12.4 -	12.6	3
4	13.0 -	13.1 +	12.7 +	12.5 +	12.3 +	11.7 -	11.9 +	11.8 -	12.0 -	12.2 -	12.4 -	12.6	4
5	13.0 -	13.1 +	12.7 +	12.4	12.3 +	11.7 -	11.8	11.8 -	12.0 -	12.2 -	12.4 -	12.6	5
Tagesmittel													
6	13.0 -	13.1 +	12.7 +	12.4	12.3 +	11.7 -	11.8	11.8 -	12.0 -	12.2 -	12.4 -	12.6	6
7	13.0 -	13.1 +	12.7 +	12.4	12.3 +	11.7 -	11.8	11.8 -	12.0 -	12.2 -	12.4 -	12.6	7
8	13.0 -	13.1 +	12.7 +	12.4	12.3 +	11.7 -	11.8	11.8 -	12.0 -	12.2 -	12.4 -	12.6	8
9	13.0 -	13.1 +	12.7 +	12.4	12.3 +	11.8 +	11.8	11.8 -	12.1	12.2 -	12.4 -	12.6	9
10	13.0 -	13.0	12.7 +	12.4	12.3 +	11.8 +	11.8	11.8 -	12.1	12.2 -	12.4 -	12.6	10
11	13.1 +	13.0	12.7 +	12.4	12.3 +	11.8 +	11.8	11.8 -	12.1	12.2 -	12.4 -	12.6	11
12	13.1 +	13.0	12.7 +	12.4	12.2	11.8 +	11.8	11.9	12.1	12.2 -	12.4 -	12.6	12
13	13.1 +	13.0	12.7 +	12.4	12.2	11.8 +	11.8	11.9	12.1	12.2 -	12.4 -	12.6	13
14	13.1 +	13.0	12.7 +	12.4	12.2	11.8 +	11.8	11.9	12.1	12.2 -	12.4 -	12.6	14
15	13.1 +	13.0	12.7 +	12.4	12.2	11.8 +	11.8	11.9	12.1	12.2 -	12.4 -	12.6	15
Max. +													
16	13.1 +	13.0	12.7 +	12.4	12.2	11.7 -	11.8	11.9	12.1	12.3 +	12.4 -	12.6	16
17	13.1 +	12.9	12.7 +	12.4	12.1	11.7 -	11.8	11.9	12.1	12.3 +	12.5 +	12.6	17
18	13.1 +	12.9	12.7 +	12.4	12.1	11.7 -	11.8	11.9	12.1	12.3 +	12.5 +	12.6	18
19	13.1 +	12.9	12.7 +	12.4	12.1	11.7 -	11.8	11.9	12.1	12.3 +	12.5 +	12.6	19
20	13.1 +	12.9	12.7 +	12.3 -	12.1	11.7 -	11.8	11.9	12.1	12.3 +	12.5 +	12.6	20
Min. -													
21	13.1 +	12.8	12.7 +	12.3 -	12.1	11.7 -	11.8	12.0 +	12.1	12.3 +	12.5 +	12.6	21
22	13.1 +	12.8	12.7 +	12.3 -	12.1	11.8 +	11.8	12.0 +	12.1	12.3 +	12.5 +	12.7 +	22
23	13.1 +	12.8	12.6	12.3 -	12.1	11.8 +	11.7 -	12.0 +	12.1	12.3 +	12.5 +	12.7 +	23
24	13.1 +	12.8	12.6	12.3 -	12.1	11.8 +	11.7 -	12.0 +	12.1	12.3 +	12.5 +	12.7 +	24
25	13.1 +	12.8	12.6	12.3 -	12.0	11.8 +	11.7 -	12.0 +	12.1	12.3 +	12.5 +	12.7 +	25
26	13.1 +	12.8	12.6	12.3 -	12.0	11.8 +	11.7 -	12.0 +	12.1	12.3 +	12.5 +	12.7 +	26
27	13.1 +	12.7 -	12.6	12.3 -	12.0	11.8 +	11.7 -	12.0 +	12.1	12.3 +	12.5 +	12.7 +	27
28	13.1 +	12.7 -	12.6	12.3 -	11.9	11.8 +	11.7 -	12.0 +	12.2 +	12.3 +	12.5 +	12.7 +	28
29	13.1 +		12.6	12.3 -	11.9	11.8 +	11.7 -	12.0 +	12.2 +	12.3 +	12.5 +	12.7 +	29
30	13.1 +		12.6	12.3 -	11.9	11.8 +	11.7 -	12.0 +	12.2 +	12.3 +	12.5 +	12.7 +	30
31	13.1 +		12.5 -		11.8 -		11.8	12.0 +		12.3 +		12.7 +	31
Monatsmittel	13.1 +	13.0	12.7	12.4	12.1	11.8 -	11.8 -	11.9	12.1	12.3	12.4	12.6	
Maximum	13.1 +	13.1 +	12.7	12.5	12.3	11.9 -	11.9 -	12.0	12.2	12.4	12.5	12.7	
Datum	11.01	01.02	01.03	01.04	01.05	30.06	01.07	20.08	27.09	18.10	17.11	21.12	
Minimum	13.0 +	12.7	12.5	12.3	11.8	11.7 -	11.7 -	11.8	12.0	12.2	12.3	12.5	
Datum	01.01	26.02	30.03	19.04	30.05	03.06	22.07	01.08	01.09	01.10	01.11	01.12	
Amplitude	0.1	0.4	0.2	0.2	0.5	0.2	0.2	0.2	0.2	0.2	0.2	0.2	
Jahr 2021	Mittel	12.3 °C		Maximum	13.1 (11.Jan)			Minimum	11.7 (03.Jun)			Amplitude	1.4 °C



Periode	2010 - 2021												
Monatsmittel	12.6 +	12.6 +	12.4	12.1	11.8	11.6 -	11.6 -	11.7	11.9	12.1	12.3	12.5	
Maximum	13.1 +	13.1 +	13.0	12.8	12.6	12.4	12.3 -	12.3 -	12.5	12.6	12.8	13.0	
Jahr	2019	2021	2020	2019	2019	2019	2020	2019	2020	2019	2019	2020	
Minimum	12.2 +	12.0	11.8	11.3	10.8	10.7 -	10.7 -	10.9	11.1	11.4	11.6	11.9	
Jahr	2014	2013	2013	2013	2013	2013	2013	2013	2013	2013	2013	2013	
Amplitude	0.4	0.5	0.4	0.6 +	0.6 +	0.3	0.2 -	0.2 -	0.3	0.3	0.3	0.3	
Jahr	2017	2013	2020	2012	2010	2017	2013	2010	2013	2012	2012	2013	
Periode	Mittel	12.1 °C		Maximum	13.1 (18.Jan 2019)			Minimum	10.7 (18.Jun 2013)			Amplitude	2.4 °C

Darstellung der letzten 12 Jahre

