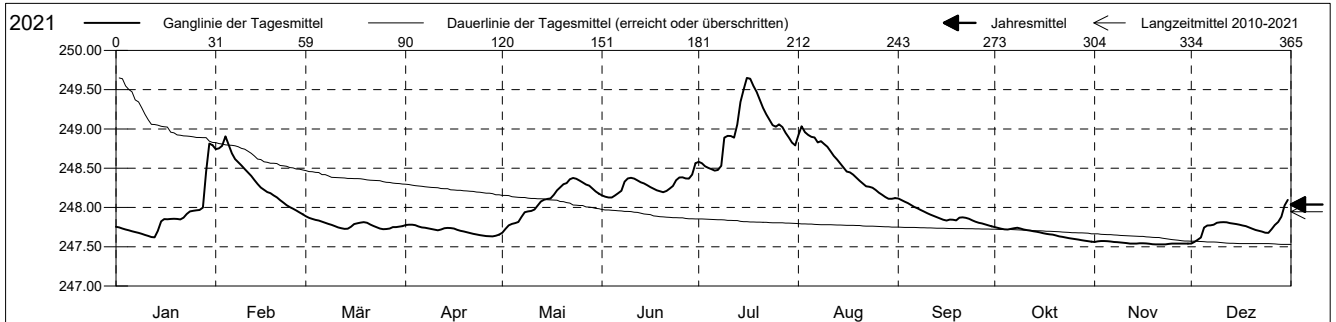


Grundwasserstände

Birstal
 Birsfelden 17.N.35 Rheinparkstrasse
 Abstichpunkt: 0.00 m ü.M.
 OK Terrain: 0.00 m ü.M.

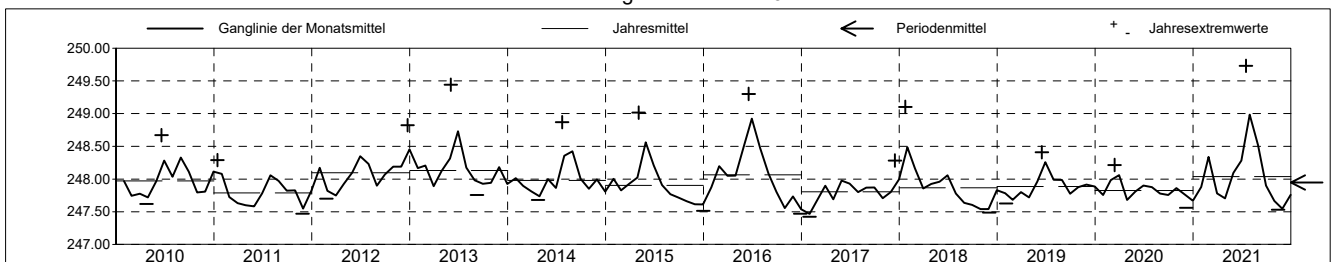
Amt für Umweltschutz und Energie
Kanton Basel-Landschaft
 Koordinaten: 0.00 / 0.00

2021	Januar	Februar	März	April	Mai	Juni	Juli	August	September	Oktober	November	Dezember	
1	247.75	248.74	247.89 +	247.78 +	247.68 -	248.15	248.58	248.92	248.12 +	247.75 +	247.56	247.54 -	1
2	247.74	248.75	247.87	247.78 +	247.73	248.14	248.56	249.03 +	248.10	247.74	247.57 +	247.56	2
3	247.73	248.78	247.85	247.78 +	247.77	248.13 -	248.52	248.96	248.07	247.73	247.57 +	247.59	3
4	247.72	248.91 +	247.84	247.77	247.79	248.13 -	248.50	248.92	248.05	247.72	247.57 +	247.62	4
5	247.71	248.80	247.83	247.76	247.80	248.15	248.49	248.90	248.03	247.72	247.57 +	247.74	5
Tagesmittel													
6	247.70	248.69	247.82	247.75	247.82	248.18	248.47 -	248.89	248.01	247.73	247.57 +	247.77	6
7	247.69	248.62	247.80	247.74	247.88	248.21	248.48	248.83	247.99	247.74	247.56	247.77	7
8	247.68	248.57	247.79	247.73	247.94	248.33	248.53	248.84	247.97	247.74	247.56	247.78	8
9	247.66	248.53	247.78	247.72	247.95	248.37	248.89	248.81	247.95	247.73	247.55	247.80	9
10	247.65	248.49	247.76	247.72	247.96	248.38	248.91	248.77	247.93	247.72	247.55	247.81	10
11	247.64	248.44	247.75	247.71	247.97	248.37	248.91	248.72	247.91	247.71	247.54	247.81	11
12	247.62 -	248.40	247.74	247.72	248.02	248.35	248.89	248.66	247.89	247.70	247.54	247.81	12
13	247.62 -	248.35	247.73	247.73	248.07	248.32	249.06	248.61	247.88	247.70	247.54	247.80	13
14	247.70	248.30	247.73	247.74	248.10	248.31	249.34	248.56	247.86	247.69	247.54	247.79	14
Max. +	247.82	248.25	247.75	247.74	248.11	248.28	249.50	248.51	247.84	247.68	247.54	247.79	15
16	247.85	248.22	247.79	247.73	248.11	248.26	249.65 +	248.46	247.83	247.67	247.54	247.78	16
17	247.85	248.20	247.80	247.72	248.16	248.24	249.64	248.45	247.84	247.67	247.54	247.77	17
18	247.85	248.18	247.81	247.70	248.22	248.22	249.55	248.42	247.84	247.66	247.54	247.76	18
19	247.86	248.15	247.81	247.69	248.26	248.21	249.47	248.38	247.84	247.65	247.53 -	247.75	19
Min. -	247.85	248.13	247.80	247.69	248.30	248.20	249.37	248.34	247.87	247.64	247.53 -	247.73	20
21	247.85	248.09	247.78	247.68	248.31	248.21	249.27	248.31	247.87	247.63	247.53 -	247.71	21
22	247.87	248.06	247.77	247.66	248.36	248.24	249.19	248.27	247.87	247.63	247.53 -	247.70	22
23	247.92	248.03	247.75	247.66	248.38 +	248.27	249.12	248.26	247.86	247.62	247.53 -	247.69	23
24	247.95	248.01	247.73	247.65	248.37	248.35	249.05	248.25	247.84	247.61	247.54	247.68	24
25	247.96	247.98	247.72 -	247.64	248.34	248.38	249.03	248.22	247.82	247.60	247.54	247.68	25
26	247.96	247.96	247.72 -	247.64	248.32	248.38	249.06	248.19	247.80	247.60	247.54	247.72	26
27	247.97	247.94	247.73	247.63 -	248.29	248.37	249.02	248.16	247.80	247.59	247.54	247.78	27
28	248.00	247.91 -	247.75	247.63 -	248.28	248.37	248.95	248.13	247.79	247.58	247.54	247.82	28
29	248.46		247.75	247.64	248.24	248.42	248.89	248.11 -	247.77	247.58	247.54	247.88	29
30	248.81 +		247.76	247.65	248.20	248.56 +	248.82	248.11 -	247.76 -	247.57	247.54	248.02	30
31	248.79		247.76		248.18		248.79	248.12		247.56 -		248.10 +	31
Monatsmittel	247.88	248.34	247.78	247.71	248.09	248.28	248.98 +	248.52	247.90	247.67	247.55 -	247.76	
Maximum	248.83	248.93	247.90	247.78	248.38	248.61	249.73 +	249.06	248.12	247.76	247.58 -	248.11	
Datum	30.01	04.02	01.03	02.04	22.05	30.06	16.07	02.08	01.09	01.10	03.11	31.12	
Amplitude	1.22	1.04	0.18	0.15	0.72	0.49	1.27	0.96	0.37	0.20	0.05	0.57	
Jahr 2021	Mittel	248.04 m ü.M.	Maximum	249.73 (16.Jul)	Minimum	247.53 (14.Nov)	Amplitude	2.20 m					



Periode	2010 - 2021												
Monatsmittel	247.97	247.94	247.85	247.83	248.07	248.21 +	248.14	248.02	247.86	247.79 -	247.80	247.87	
Maximum	249.10	248.93	248.26 -	248.43	249.02	249.44	249.73 +	249.06	248.45	248.67	248.39	248.82	
Jahr	2018	2021	2016	2013	2016	2013	2021	2021	2010	2012	2012	2012	
Minimum	247.42 -	247.50	247.58	247.56	247.54	247.63	247.68 +	247.60	247.54	247.48	247.47	247.47	
Jahr	2017	2017	2011	2011	2011	2011	2018	2018	2018	2016	2011	2011	
Amplitude	1.22	1.04	0.44	0.58	0.97	1.08	1.27 +	0.96	0.58	0.75	0.43 -	0.77	
Jahr	2021	2021	2016	2013	2015	2013	2021	2021	2010	2012	2020	2018	
Periode	Mittel	247.95 m ü.M.	Maximum	249.73 (16.Jul 2021)	Minimum	247.42 (30.Jan 2017)	Amplitude	2.31 m					

Darstellung der letzten 12 Jahre

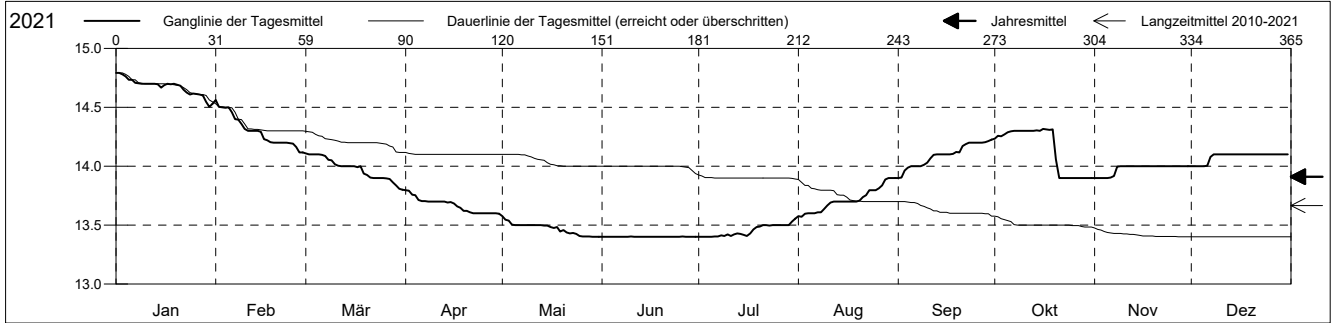


Grundwassertemperatur

Birstal
 Birsfelden 17.N.35 Rheinparkstrasse
 Abstichpunkt: 0.00 m ü.M.
 OK Terrain: 0.00 m ü.M.

Amt für Umweltschutz und Energie
Kanton Basel-Landschaft
 Koordinaten: 0.00 / 0.00

2021	Januar	Februar	März	April	Mai	Juni	Juli	August	September	Oktober	November	Dezember	
1	14.8 +	14.6 +	14.1 +	13.8 +	13.6 +	13.4 +	13.4 -	13.6 -	13.9 -	14.2	13.9 -	14.0 -	1
2	14.8 +	14.5	14.1 +	13.8 +	13.5	13.4 +	13.4 -	13.6 -	13.9 -	14.3 +	13.9 -	14.0 -	2
3	14.8 +	14.5	14.1 +	13.8 +	13.5	13.4 +	13.4 -	13.6 -	14.0	14.3 +	13.9 -	14.0 -	3
4	14.8 +	14.5	14.1 +	13.8 +	13.5	13.4 +	13.4 -	13.6 -	14.0	14.3 +	13.9 -	14.0 -	4
5	14.7	14.5	14.1 +	13.7	13.5	13.4 +	13.4 -	13.6 -	14.0	14.3 +	13.9 -	14.0 -	5
6	14.7	14.5	14.1 +	13.7	13.5	13.4 +	13.4 -	13.6 -	14.0	14.3 +	13.9 -	14.0 -	6
7	14.7	14.4	14.1 +	13.7	13.5	13.4 +	13.4 -	13.6 -	14.0	14.3 +	13.9 -	14.1 +	7
8	14.7	14.4	14.1 +	13.7	13.5	13.4 +	13.4 -	13.6 -	14.0	14.3 +	14.0 +	14.1 +	8
9	14.7	14.4	14.1 +	13.7	13.5	13.4 +	13.4 -	13.6 -	14.0	14.3 +	14.0 +	14.1 +	9
10	14.7	14.3	14.0	13.7	13.5	13.4 +	13.4 -	13.7	14.0	14.3 +	14.0 +	14.1 +	10
11	14.7	14.3	14.0	13.7	13.5	13.4 +	13.4 -	13.7	14.1	14.3 +	14.0 +	14.1 +	11
12	14.7	14.3	14.0	13.7	13.5	13.4 +	13.4 -	13.7	14.1	14.3 +	14.0 +	14.1 +	12
13	14.7	14.3	14.0	13.7	13.5	13.4 +	13.4 -	13.7	14.1	14.3 +	14.0 +	14.1 +	13
14	14.7	14.3	14.0	13.7	13.5	13.4 +	13.4 -	13.7	14.1	14.3 +	14.0 +	14.1 +	14
15	14.7	14.3	14.0	13.7	13.5	13.4 +	13.4 -	13.7	14.1	14.3 +	14.0 +	14.1 +	15
16	14.7	14.2	14.0	13.7	13.5	13.4 +	13.4 -	13.7	14.1	14.3 +	14.0 +	14.1 +	16
17	14.7	14.2	14.0	13.7	13.5	13.4 +	13.4 -	13.7	14.1	14.3 +	14.0 +	14.1 +	17
18	14.7	14.2	14.0	13.6 -	13.5	13.4 +	13.5	13.7	14.1	14.3 +	14.0 +	14.1 +	18
19	14.7	14.2	13.9	13.6 -	13.4 -	13.4 +	13.5	13.7	14.1	14.3 +	14.0 +	14.1 +	19
20	14.7	14.2	13.9	13.6 -	13.5	13.4 +	13.5	13.7	14.1	14.1	14.0 +	14.1 +	20
21	14.7	14.2	13.9	13.6 -	13.4 -	13.4 +	13.5	13.7	14.2 +	13.9 -	14.0 +	14.1 +	21
22	14.6	14.2	13.9	13.6 -	13.4 -	13.4 +	13.5	13.8	14.2 +	13.9 -	14.0 +	14.1 +	22
23	14.6	14.2	13.9	13.6 -	13.4 -	13.4 +	13.5	13.8	14.2 +	13.9 -	14.0 +	14.1 +	23
24	14.6	14.2	13.9	13.6 -	13.4 -	13.4 +	13.5	13.8	14.2 +	13.9 -	14.0 +	14.1 +	24
25	14.6	14.2	13.9	13.6 -	13.4 -	13.4 +	13.5	13.8	14.2 +	13.9 -	14.0 +	14.1 +	25
26	14.6	14.2	13.9	13.6 -	13.4 -	13.4 +	13.5	13.8	14.2 +	13.9 -	14.0 +	14.1 +	26
27	14.6	14.1 -	13.9	13.6 -	13.4 -	13.4 +	13.5	13.8	14.2 +	13.9 -	14.0 +	14.1 +	27
28	14.6	14.1 -	13.9	13.6 -	13.4 -	13.4 +	13.5	13.9 +	14.2 +	13.9 -	14.0 +	14.1 +	28
29	14.5 -		13.8 -	13.6 -	13.4 -	13.4 +	13.5	13.9 +	14.2 +	13.9 -	14.0 +	14.1 +	29
30	14.5 -		13.8 -	13.6 -	13.4 -	13.4 +	13.5	13.9 +	14.2 +	13.9 -	14.0 +	14.1 +	30
31	14.5 -		13.8 -		13.4 -		13.6 +	13.9 +		13.9 -		14.1 +	31
Monatsmittel	14.7 +	14.3	14.0	13.7	13.5	13.4 -	13.5	13.7	14.1	14.1	14.0	14.1	
Maximum	14.8 +	14.6	14.2	13.8	13.6	13.5 -	13.6	13.9	14.3	14.4	14.0	14.1	
Datum	01.01	01.02	01.03	01.04	01.05	10.06	30.07	26.08	28.09	14.10	06.11	06.12	
Minimum	14.5 +	14.1	13.8	13.5	13.4 -	13.4 -	13.4 -	13.5	13.9	13.9	13.9	14.0	
Datum	29.01	24.02	26.03	30.04	14.05	01.06	01.07	01.08	01.09	20.10	01.11	01.12	
Amplitude	0.3	0.5	0.4	0.3	0.2	0.1	0.2	0.4	0.4	0.5	0.1	0.1	
Jahr 2021	Mittel	13.9 °C		Maximum	14.8 (01.Jan)		Minimum	13.4 (14.Mai)		Amplitude	1.4 °C		



Periode	2010 - 2021												
Monatsmittel	14.1	13.8	13.5	13.2	13.1	13.0 -	13.2	13.5	13.8	14.1	14.3 +	14.3 +	
Maximum	14.8	14.6	14.2	13.8	13.6 -	13.6 -	13.9	14.1	14.5	14.9 +	14.9 +	14.8	
Jahr	2021	2021	2021	2019	2020	2020	2020	2020	2020	2020	2020	2020	
Minimum	13.5	13.2	12.9	12.7	12.5 -	12.6	12.7	12.9	13.2	13.7	13.9 +	13.9 +	
Jahr	2011	2011	2011	2011	2010	2010	2010	2010	2010	2010	2010	2010	
Amplitude	0.4	0.5 +	0.5 +	0.4	0.3	0.2 -	0.4	0.4	0.5 +	0.5 +	0.3	0.2 -	
Jahr	2018	2021	2010	2012	2010	2015	2015	2012	2014	2019	2017	2011	
Periode	Mittel	13.7 °C		Maximum	14.9 (31.Okt 2020)		Minimum	12.5 (27.Mai 2010)		Amplitude	2.4 °C		

