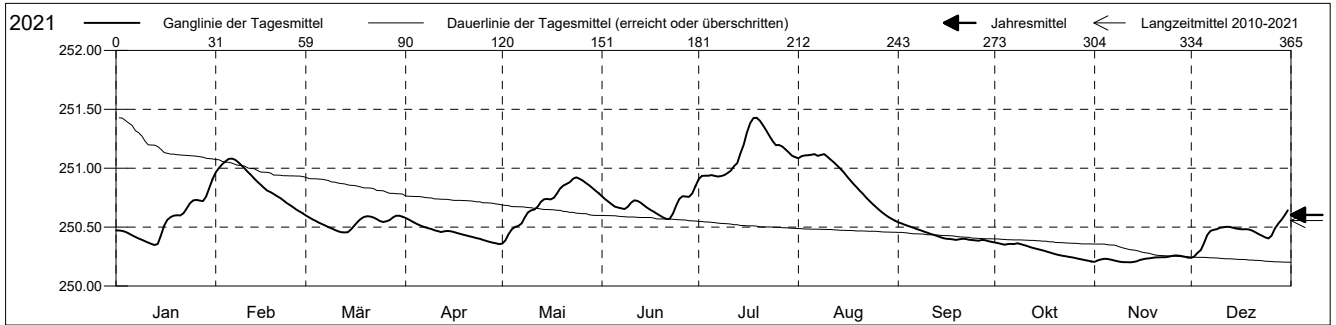


Grundwasserstände

Birstal
 Birsfelden 17.C.8 Hardstrasse
 Abstichpunkt: 0.00 m ü.M.
 OK Terrain: 0.00 m ü.M.

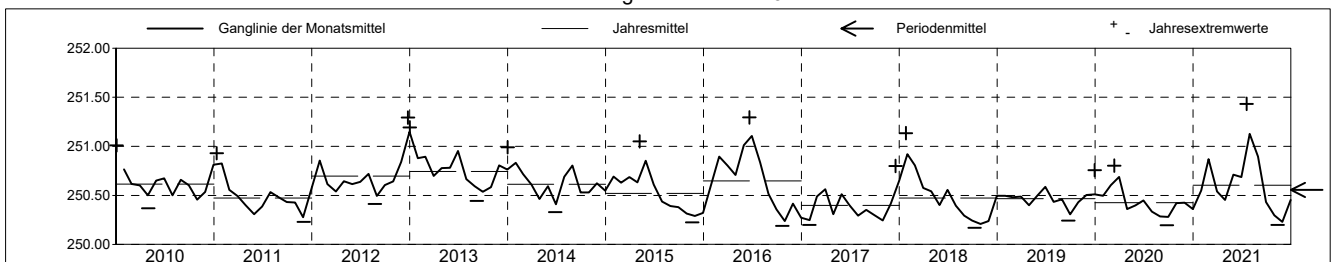
Amt für Umweltschutz und Energie
Kanton Basel-Landschaft
 Koordinaten: 0.00 / 0.00

2021	Januar	Februar	März	April	Mai	Juni	Juli	August	September	Oktober	November	Dezember	
1	250.47	250.96	250.60 +	250.58 +	250.36 -	250.76	250.91 -	251.08	250.54 +	250.37 +	250.21	250.24 -	1
2	250.47	251.00	250.58	250.56	250.39	250.74	250.93	251.10	250.53	250.36	250.22	250.25	2
3	250.47	251.03	250.57	250.55	250.44	250.71	250.94	251.11	250.52	250.36	250.23	250.28	3
4	250.46	251.06	250.55	250.53	250.48	250.69	250.94	251.11	250.51	250.35	250.23	250.31	4
5	250.45	251.08 +	250.54	250.52	250.50	250.67	250.94	251.11	250.50	250.36	250.23	250.37	5
Tagesmittel													
6	250.43	251.08 +	250.53	250.51	250.51	250.67	250.93	251.12 +	250.49	250.36	250.22	250.43	6
7	250.42	251.07	250.51	250.50	250.53	250.66	250.93	251.10	250.48	250.36	250.22	250.47	7
8	250.40	251.05	250.50	250.49	250.58	250.65	250.93	251.11	250.47	250.36	250.21	250.48	8
9	250.39	251.02	250.49	250.48	250.62	250.67	250.94	251.12 +	250.46	250.36	250.21	250.48	9
10	250.38	251.00	250.48	250.47	250.64	250.71	250.96	251.10	250.45	250.35	250.20 -	250.49	10
11	250.37	250.97	250.46 -	250.47	250.65	250.73	250.98	251.07	250.44	250.34	250.20 -	250.50	11
12	250.36	250.94	250.46 -	250.46	250.67	250.72	251.02	251.05	250.43	250.33	250.20 -	250.50	12
13	250.35 -	250.91	250.46 -	250.46	250.71	250.71	251.04	251.02	250.43	250.32	250.20 -	250.50	13
14	250.36	250.88	250.46 -	250.47	250.74	250.69	251.13	251.00	250.42	250.31	250.21	250.49	14
Max. +	250.43	250.86	250.48	250.46	250.74	250.66	251.20	250.97	250.41	250.31	250.22	250.49	15
16	250.51	250.83	250.51	250.46	250.73	250.65	251.30	250.93	250.40	250.30	250.23	250.48	16
17	250.56	250.81	250.54	250.45	250.75	250.63	251.38	250.90	250.40	250.29	250.23	250.48	17
18	250.59	250.80	250.57	250.44	250.79	250.61	251.43 +	250.87	250.39	250.28	250.24	250.48	18
19	250.60	250.78	250.59	250.43	250.83	250.60	251.43 +	250.84	250.39	250.28	250.24	250.48	19
Min. -	250.60	250.76	250.59	250.43	250.85	250.58	251.40	250.81	250.40	250.27	250.24	250.47	20
21	250.60	250.75	250.59	250.42	250.87	250.57 -	251.36	250.78	250.40	250.26	250.24	250.46	21
22	250.62	250.73	250.58	250.41	250.88	250.57 -	251.32	250.75	250.40	250.26	250.24	250.44	22
23	250.66	250.70	250.57	250.41	250.91	250.61	251.27	250.72	250.39	250.25	250.24	250.43	23
24	250.70	250.69	250.55	250.40	250.92 +	250.68	251.23	250.70	250.39	250.25	250.25	250.41	24
25	250.73	250.67	250.54	250.39	250.91	250.74	251.20	250.67	250.39	250.24	250.25	250.40	25
26	250.73	250.65	250.55	250.38	250.90	250.76	251.20	250.65	250.38	250.24	250.26 +	250.43	26
27	250.73	250.63	250.56	250.38	250.87	250.76	251.18	250.62	250.39	250.23	250.26 +	250.49	27
28	250.72	250.62 -	250.58	250.37	250.85	250.76	251.16	250.60	250.39	250.23	250.25	250.53	28
29	250.76		250.60 +	250.36 -	250.83	250.78	251.13	250.59	250.38	250.22	250.25	250.56	29
30	250.83		250.60 +	250.36 -	250.81	250.85 +	251.11	250.57	250.37 -	250.21 -	250.24	250.60	30
31	250.91 +		250.59		250.79		251.09	250.55 -		250.21 -		250.64 +	31
Monatsmittel	250.55	250.87	250.54	250.45	250.71	250.69	251.13 +	250.90	250.43	250.30	250.23 -	250.45	
Maximum	250.94	251.09	250.61	250.58	250.93	250.88	251.43 +	251.13	250.54	250.37	250.26 -	250.66	
Datum	31.01	06.02	01.03	01.04	24.05	30.06	19.07	09.08	01.09	01.10	26.11	31.12	
Amplitude	0.59	0.48	0.16	0.23	0.57	0.32	0.55	0.58	0.17	0.17	0.06	0.42	
Jahr 2021	Mittel	250.60 m ü.M.		Maximum	251.43 (19.Jul)		Minimum	250.20 (11.Nov)		Amplitude	1.23 m		



Periode	2010 - 2021												
Monatsmittel	250.68 +	250.68 +	250.61	250.52	250.61	250.62	250.58	250.52	250.42	250.40 -	250.47	250.57	
Maximum	251.19	251.09	251.00	250.93	251.15	251.29	251.43 +	251.13	250.82	250.81 -	251.07	251.29	
Jahr	2013	2021	2016	2016	2016	2016	2021	2021	2010	2012	2012	2012	
Minimum	250.20	250.23	250.40 +	250.24	250.27	250.26	250.24	250.24	250.19	250.17 -	250.18	250.18	
Jahr	2017	2017	2017	2017	2020	2017	2020	2020	2018	2018	2018	2018	
Amplitude	0.62 +	0.48	0.40	0.45	0.57	0.38	0.61	0.58	0.33 -	0.38	0.41	0.58	
Jahr	2016	2021	2016	2012	2021	2013	2014	2021	2010	2020	2012	2011	
Periode	Mittel	250.56 m ü.M.		Maximum	251.43 (19.Jul 2021)		Minimum	250.17 (08.Okt 2018)		Amplitude	1.26 m		

Darstellung der letzten 12 Jahre

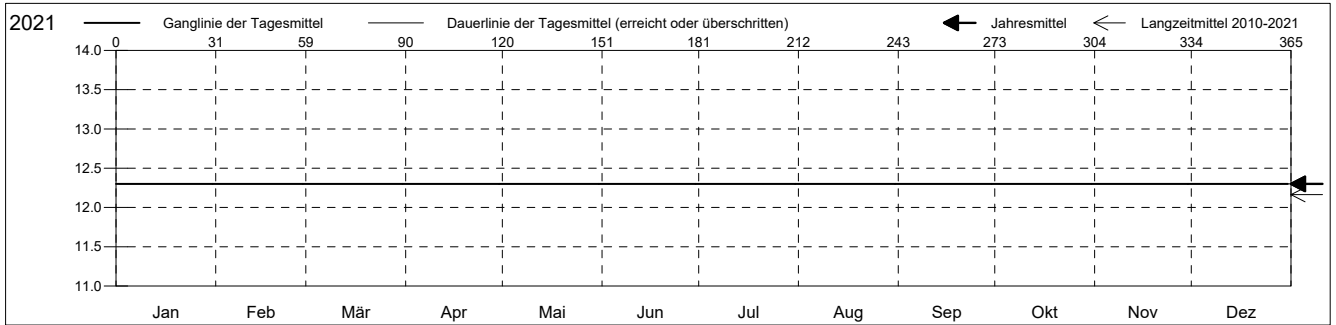


Grundwassertemperatur

Birstal
 Birsfelden 17.C.8 Hardstrasse
 Abstichpunkt: 0.00 m ü.M.
 OK Terrain: 0.00 m ü.M.

Amt für Umweltschutz und Energie
Kanton Basel-Landschaft
 Koordinaten: 0.00 / 0.00

2021	Januar	Februar	März	April	Mai	Juni	Juli	August	September	Oktober	November	Dezember	
1	12.3 +	12.3 +	12.3 +	12.3 +	12.3 +	12.3 +	12.3 +	12.3 +	12.3 +	12.3 +	12.3 +	12.3 +	1
2	12.3 +	12.3 +	12.3 +	12.3 +	12.3 +	12.3 +	12.3 +	12.3 +	12.3 +	12.3 +	12.3 +	12.3 +	2
3	12.3 +	12.3 +	12.3 +	12.3 +	12.3 +	12.3 +	12.3 +	12.3 +	12.3 +	12.3 +	12.3 +	12.3 +	3
4	12.3 +	12.3 +	12.3 +	12.3 +	12.3 +	12.3 +	12.3 +	12.3 +	12.3 +	12.3 +	12.3 +	12.3 +	4
5	12.3 +	12.3 +	12.3 +	12.3 +	12.3 +	12.3 +	12.3 +	12.3 +	12.3 +	12.3 +	12.3 +	12.3 +	5
Tagesmittel													
6	12.3 +	12.3 +	12.3 +	12.3 +	12.3 +	12.3 +	12.3 +	12.3 +	12.3 +	12.3 +	12.3 +	12.3 +	6
7	12.3 +	12.3 +	12.3 +	12.3 +	12.3 +	12.3 +	12.3 +	12.3 +	12.3 +	12.3 +	12.3 +	12.3 +	7
8	12.3 +	12.3 +	12.3 +	12.3 +	12.3 +	12.3 +	12.3 +	12.3 +	12.3 +	12.3 +	12.3 +	12.3 +	8
9	12.3 +	12.3 +	12.3 +	12.3 +	12.3 +	12.3 +	12.3 +	12.3 +	12.3 +	12.3 +	12.3 +	12.3 +	9
10	12.3 +	12.3 +	12.3 +	12.3 +	12.3 +	12.3 +	12.3 +	12.3 +	12.3 +	12.3 +	12.3 +	12.3 +	10
11	12.3 +	12.3 +	12.3 +	12.3 +	12.3 +	12.3 +	12.3 +	12.3 +	12.3 +	12.3 +	12.3 +	12.3 +	11
12	12.3 +	12.3 +	12.3 +	12.3 +	12.3 +	12.3 +	12.3 +	12.3 +	12.3 +	12.3 +	12.3 +	12.3 +	12
13	12.3 +	12.3 +	12.3 +	12.3 +	12.3 +	12.3 +	12.3 +	12.3 +	12.3 +	12.3 +	12.3 +	12.3 +	13
14	12.3 +	12.3 +	12.3 +	12.3 +	12.3 +	12.3 +	12.3 +	12.3 +	12.3 +	12.3 +	12.3 +	12.3 +	14
15	12.3 +	12.3 +	12.3 +	12.3 +	12.3 +	12.3 +	12.3 +	12.3 +	12.3 +	12.3 +	12.3 +	12.3 +	15
Max. +													
16	12.3 +	12.3 +	12.3 +	12.3 +	12.3 +	12.3 +	12.3 +	12.3 +	12.3 +	12.3 +	12.3 +	12.3 +	16
17	12.3 +	12.3 +	12.3 +	12.3 +	12.3 +	12.3 +	12.3 +	12.3 +	12.3 +	12.3 +	12.3 +	12.3 +	17
18	12.3 +	12.3 +	12.3 +	12.3 +	12.3 +	12.3 +	12.3 +	12.3 +	12.3 +	12.3 +	12.3 +	12.3 +	18
19	12.3 +	12.3 +	12.3 +	12.3 +	12.3 +	12.3 +	12.3 +	12.3 +	12.3 +	12.3 +	12.3 +	12.3 +	19
20	12.3 +	12.3 +	12.3 +	12.3 +	12.3 +	12.3 +	12.3 +	12.3 +	12.3 +	12.3 +	12.3 +	12.3 +	20
Min. -													
21	12.3 +	12.3 +	12.3 +	12.3 +	12.3 +	12.3 +	12.3 +	12.3 +	12.3 +	12.3 +	12.3 +	12.3 +	21
22	12.3 +	12.3 +	12.3 +	12.3 +	12.3 +	12.3 +	12.3 +	12.3 +	12.3 +	12.3 +	12.3 +	12.3 +	22
23	12.3 +	12.3 +	12.3 +	12.3 +	12.3 +	12.3 +	12.3 +	12.3 +	12.3 +	12.3 +	12.3 +	12.3 +	23
24	12.3 +	12.3 +	12.3 +	12.3 +	12.3 +	12.3 +	12.3 +	12.3 +	12.3 +	12.3 +	12.3 +	12.3 +	24
25	12.3 +	12.3 +	12.3 +	12.3 +	12.3 +	12.3 +	12.3 +	12.3 +	12.3 +	12.3 +	12.3 +	12.3 +	25
26	12.3 +	12.3 +	12.3 +	12.3 +	12.3 +	12.3 +	12.3 +	12.3 +	12.3 +	12.3 +	12.3 +	12.3 +	26
27	12.3 +	12.3 +	12.3 +	12.3 +	12.3 +	12.3 +	12.3 +	12.3 +	12.3 +	12.3 +	12.3 +	12.3 +	27
28	12.3 +	12.3 +	12.3 +	12.3 +	12.3 +	12.3 +	12.3 +	12.3 +	12.3 +	12.3 +	12.3 +	12.3 +	28
29	12.3 +	12.3 +	12.3 +	12.3 +	12.3 +	12.3 +	12.3 +	12.3 +	12.3 +	12.3 +	12.3 +	12.3 +	29
30	12.3 +	12.3 +	12.3 +	12.3 +	12.3 +	12.3 +	12.3 +	12.3 +	12.3 +	12.3 +	12.3 +	12.3 +	30
31	12.3 +	12.3 +	12.3 +	12.3 +	12.3 +	12.3 +	12.3 +	12.3 +	12.3 +	12.3 +	12.3 +	12.3 +	31
Monatsmittel	12.3 +	12.3 +	12.3 +	12.3 +	12.3 +	12.3 +	12.3 +	12.3 +	12.3 +	12.3 +	12.3 +	12.3 +	
Maximum	12.3 +	12.3 +	12.3 +	12.3 +	12.3 +	12.3 +	12.3 +	12.3 +	12.3 +	12.3 +	12.3 +	12.3 +	
Datum	01.01	01.02	01.03	01.04	01.05	01.06	01.07	01.08	01.09	01.10	01.11	01.12	
Minimum	12.3 +	12.3 +	12.3 +	12.3 +	12.3 +	12.3 +	12.3 +	12.3 +	12.3 +	12.3 +	12.3 +	12.3 +	
Datum	01.01	01.02	01.03	01.04	01.05	01.06	01.07	01.08	01.09	01.10	01.11	01.12	
Amplitude	0.0 +	0.0 +	0.0 +	0.0 +	0.0 +	0.0 +	0.0 +	0.0 +	0.0 +	0.0 +	0.0 +	0.0 +	
Jahr 2021	Mittel	12.3 °C		Maximum	12.3 (01.Jan)		Minimum	12.3 (01.Jan)		Amplitude	0.0 °C		



Periode	2010 - 2021												
Monatsmittel	12.2 +	12.2 +	12.2 +	12.2 +	12.2 +	12.2 +	12.2 +	12.1 -	12.1 -	12.1 -	12.1 -	12.2 +	
Maximum	12.6 +	12.3 -	12.3 -	12.3 -	12.3 -	12.3 -	12.3 -	12.3 -	12.3 -	12.5 -	12.3 -	12.3 -	
Jahr	2011	2010	2010	2010	2010	2010	2010	2021	2021	2020	2021	2012	
Minimum	12.0 -	12.0 -	12.0 -	12.1 +	12.1 +	12.0 -	12.0 -	12.0 -	12.0 -	12.0 -	12.0 -	12.0 -	
Jahr	2014	2014	2014	2014	2013	2013	2013	2013	2013	2013	2013	2013	
Amplitude	0.4 +	0.1 -	0.1 -	0.1 -	0.2	0.1 -	0.1 -	0.1 -	0.1 -	0.3	0.1 -	0.1 -	
Jahr	2011	2011	2012	2020	2013	2010	2010	2014	2015	2020	2015	2012	
Periode	Mittel	12.2 °C		Maximum	12.6 (10.Jan 2011)		Minimum	12.0 (22.Jun 2013)		Amplitude	0.6 °C		

Darstellung der letzten 12 Jahre

