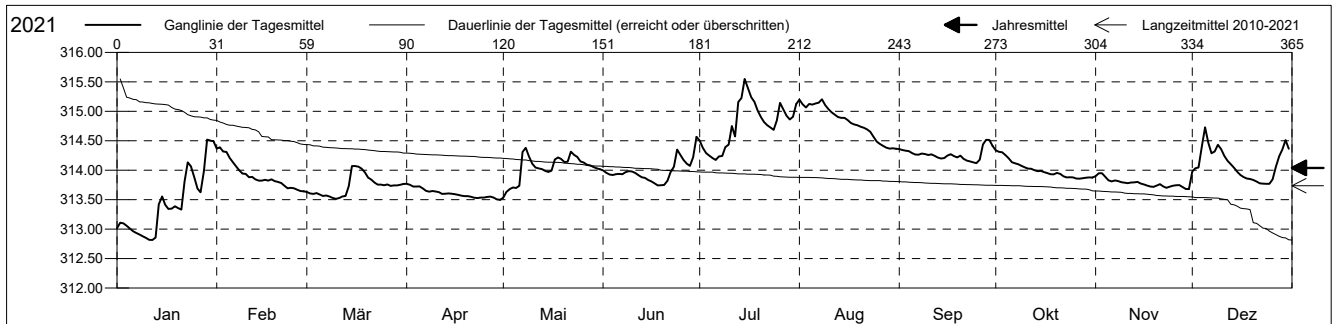


Grundwasserstände

Arisdörfertal
 Arisdorf 31.J.2 Im Brühl
 Abstichpunkt: 0.00 m ü.M.
 OK Terrain: 0.00 m ü.M.

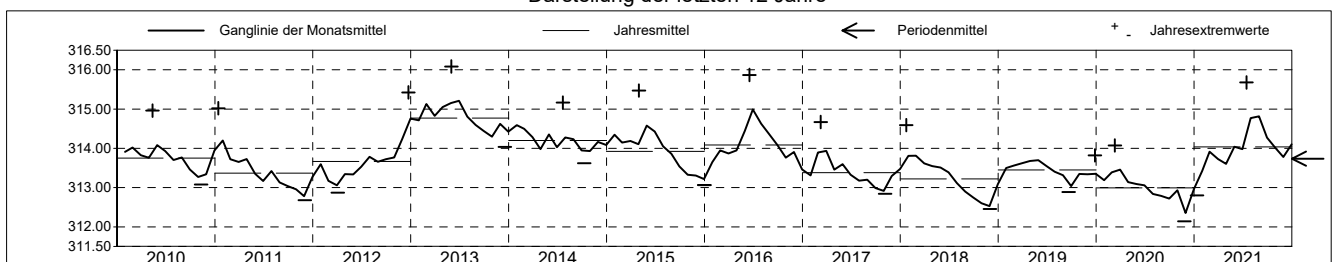
Amt für Umweltschutz und Energie
Kanton Basel-Landschaft
 Koordinaten: 0.00 / 0.00

2021	Januar	Februar	März	April	Mai	Juni	Juli	August	September	Oktober	November	Dezember	
1	313.02	314.37	313.63	313.77 +	313.53 -	314.00	314.50	315.20 +	314.36	314.34 +	313.90	313.98	1
2	313.11	314.39 +	313.61	313.75	313.63	313.96	314.38	315.12	314.34	314.31	313.95 +	314.03	2
3	313.10	314.32	313.60	313.72	313.68	313.93	314.29	315.06	314.33	314.30	313.95 +	314.05	3
4	313.06	314.31	313.61	313.72	313.71	313.92	314.25	315.13	314.32	314.26	313.89	314.41	4
5	313.01	314.21	313.59	313.72	313.70	313.93	314.21	315.12	314.29	314.20	313.83	314.73 +	5
Tagesmittel													
6	312.96	314.14	313.56	313.69	313.74	313.94	314.17 -	315.13	314.27	314.13	313.81	314.47	6
7	312.94	314.07	313.57	313.65	314.31	313.93	314.24	315.15	314.26	314.12	313.83	314.29	7
8	312.91	314.00	313.55	313.63	314.38 +	313.97	314.24	315.20 +	314.28	314.10	313.81	314.32	8
9	312.88	313.94	313.53	313.64	314.23	313.98	314.39	315.10	314.27	314.07	313.80	314.43	9
10	312.85	313.94	313.51 -	313.64	314.11	313.98	314.43	315.04	314.26	314.05	313.79	314.36	10
11	312.82	313.88	313.53	313.63	314.05	313.95	314.75	314.98	314.27	314.03	313.78	314.24	11
12	312.81 -	313.89	313.55	313.60	314.03	313.92	314.57	314.94	314.24	314.02	313.79	314.16	12
13	312.85	313.84	313.56	313.60	314.02	313.88	315.16	314.90	314.21	314.00	313.79	314.10	13
14	313.42	313.82	313.73	313.61	313.99	313.87	315.23	314.89	314.20	313.98	313.80	314.04	14
Max. +	313.55	313.82	314.07 +	313.60	313.97	313.83	315.55 +	314.89	314.20	313.99	313.77	313.97	15
16	313.41	313.84	314.07 +	313.59	313.99	313.81	315.40	314.85	314.25	313.97	313.76	313.92	16
17	313.34	313.82	314.06	313.58	314.18	313.78	315.24	314.80	314.27	313.95	313.74	313.88	17
18	313.35	313.84	314.03	313.57	314.22	313.74 -	315.16	314.78	314.24	313.93	313.72	313.86	18
19	313.39	313.81	313.97	313.56	314.19	313.74 -	315.01	314.76	314.22	313.93	313.72	313.85	19
Min. -	313.36	313.80	313.87	313.56	314.14	313.75	314.90	314.74	314.25	313.95	313.74	313.83	20
21	313.33	313.78	313.84	313.55	314.14	313.82	314.82	314.72	314.19	313.94	313.76	313.81	21
22	313.81	313.74	313.79	313.53	314.31	313.97	314.76	314.69	314.16	313.90	313.73	313.78	22
23	314.13	313.69	313.76	313.53	314.26	314.06	314.73	314.65	314.15	313.88	313.70	313.77 -	23
24	314.07	313.70	313.75	313.54	314.23	314.35	314.69	314.57	314.13	313.88	313.72	313.77 -	24
25	313.88	313.69	313.74	313.54	314.15	314.26	314.84	314.49	314.12 -	313.88	313.74	313.77 -	25
26	313.69	313.67	313.76	313.55	314.13	314.17	315.14	314.45	314.18	313.86	313.75	313.85	26
27	313.62	313.65	313.74	313.55	314.09	314.11	315.03	314.41	314.44	313.85 -	313.75	314.06	27
28	313.99	313.64 -	313.74	313.54	314.08	314.07	314.92	314.38	314.52 +	313.86	313.71	314.24	28
29	314.52 +		313.74	313.51	314.05	314.22	314.86	314.37	314.51	313.87	313.68 -	314.35	29
30	314.50		313.75	313.50 -	314.03	314.56 +	314.91	314.37	314.41	313.88	313.68 -	314.51	30
31	314.49		313.77		314.02		315.12	314.36 -		313.87		314.36	31
Monatsmittel	313.42 -	313.91	313.73	313.61	314.04	313.98	314.77	314.81 +	314.27	314.01	313.78	314.10	
Maximum	314.54	314.42	314.12	313.78 -	314.50	314.60	315.68 +	315.27	314.54	314.36	313.97	314.81	
Datum	29.01	01.02	15.03	01.04	07.05	30.06	15.07	07.08	28.09	01.10	03.11	05.12	
Amplitude	1.74	0.79	0.62	0.30	0.98	0.88	1.53	0.92	0.43	0.51	0.31	1.05	
Jahr 2021	Mittel	314.04 m ü.M.		Maximum	315.68 (15.Jul)		Minimum	312.80 (11.Jan)		Amplitude	2.88 m		



Periode	2010 - 2021												
Monatsmittel	313.85	313.93	313.84	313.78	313.94 +	313.88	313.83	313.72	313.50	313.43 -	313.47	313.68	
Maximum	315.06	315.82	315.05	315.78	315.54	316.08 +	315.68	315.27	315.07	314.80 -	315.21	315.68	
Jahr	2014	2013	2013	2013	2013	2013	2021	2021	2013	2012	2012	2013	
Minimum	312.80	312.97 +	312.90	312.87	312.85	312.97 +	312.70	312.40	312.39	312.54	312.14 -	312.44	
Jahr	2021	2012	2012	2012	2020	2020	2020	2020	2020	2018	2020	2020	
Amplitude	1.74	1.00	1.04	1.47	1.49	1.45	1.96 +	1.20	0.92 -	1.32	1.59	1.64	
Jahr	2021	2017	2017	2016	2010	2016	2012	2010	2014	2012	2012	2013	
Periode	Mittel	313.74 m ü.M.		Maximum	316.08 (01.Jun 2013)		Minimum	312.14 (25.Nov 2020)		Amplitude	3.94 m		

Darstellung der letzten 12 Jahre

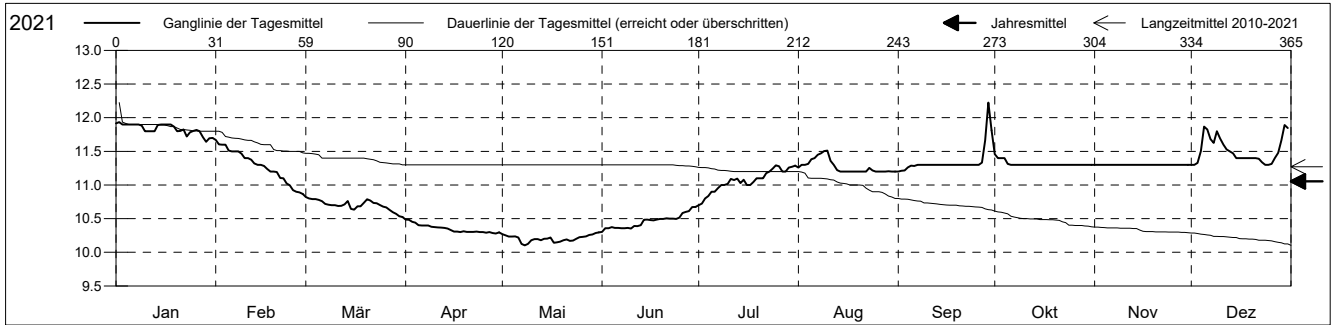


Grundwassertemperatur

Arisdörfertal
 Arisdorf 31.J.2 Im Brühl
 Abstichpunkt: 0.00 m ü.M.
 OK Terrain: 0.00 m ü.M.

Amt für Umweltschutz und Energie
Kanton Basel-Landschaft
 Koordinaten: 0.00 / 0.00

2021	Januar	Februar	März	April	Mai	Juni	Juli	August	September	Oktober	November	Dezember		
1	11.9 +	11.7 +	10.8 +	10.5 +	10.3 +	10.3 -	10.7 -	11.3	11.2 -	11.5 +	11.3 +	11.3 -	1	
2	11.9 +	11.6	10.8 +	10.5 +	10.3 +	10.4	10.7 -	11.3	11.2 -	11.4	11.3 +	11.3 -	2	
3	11.9 +	11.6	10.8 +	10.5 +	10.2	10.4	10.8	11.3	11.2 -	11.4	11.3 +	11.3 -	3	
4	11.9 +	11.6	10.8 +	10.4	10.2	10.4	10.8	11.3	11.3	11.4	11.3 +	11.5	4	
5	11.9 +	11.5	10.8 +	10.4	10.2	10.4	10.9	11.4	11.3	11.3 -	11.3 +	11.9 +	5	
Tagesmittel														
6	11.9 +	11.5	10.8 +	10.4	10.2	10.4	10.9	11.4	11.3	11.3 -	11.3 +	11.8	6	
7	11.9 +	11.5	10.7	10.4	10.1 -	10.4	11.0	11.4	11.3	11.3 -	11.3 +	11.7	7	
8	11.9 +	11.5	10.7	10.4	10.1 -	10.4	11.0	11.5 +	11.3	11.3 -	11.3 +	11.6	8	
9	11.9 +	11.5	10.7	10.4	10.1 -	10.4	11.0	11.5 +	11.3	11.3 -	11.3 +	11.8	9	
10	11.8	11.4	10.7	10.4	10.2	10.4	11.0	11.5 +	11.3	11.3 -	11.3 +	11.7	10	
11	11.8	11.4	10.7	10.4	10.2	10.4	11.1	11.4	11.3	11.3 -	11.3 +	11.6	11	
12	11.8	11.4	10.7	10.4	10.2	10.4	11.1	11.3	11.3	11.3 -	11.3 +	11.5	12	
13	11.8	11.3	10.7	10.4	10.2	10.4	11.1	11.2 -	11.3	11.3 -	11.3 +	11.5	13	
14	11.9 +	11.3	10.8 +	10.4	10.2	10.5	11.0	11.2 -	11.3	11.3 -	11.3 +	11.5	14	
15	11.9 +	11.3	10.6	10.3 -	10.2	10.5	11.1	11.2 -	11.3	11.3 -	11.3 +	11.4	15	
Max. +														
16	11.9 +	11.3	10.6	10.3 -	10.2	10.5	11.0	11.2 -	11.3	11.3 -	11.3 +	11.4	16	
17	11.9 +	11.2	10.7	10.3 -	10.1 -	10.5	11.0	11.2 -	11.3	11.3 -	11.3 +	11.4	17	
18	11.9 +	11.2	10.7	10.3 -	10.1 -	10.5	11.0	11.2 -	11.3	11.3 -	11.3 +	11.4	18	
19	11.9 +	11.2	10.7	10.3 -	10.2	10.5	11.1	11.2 -	11.3	11.3 -	11.3 +	11.4	19	
20	11.8	11.2	10.8 +	10.3 -	10.2	10.5	11.1	11.2 -	11.3	11.3 -	11.3 +	11.4	20	
Min. -														
21	11.8	11.1	10.8 +	10.3 -	10.2	10.5	11.1	11.2 -	11.3	11.3 -	11.3 +	11.4	21	
22	11.8	11.1	10.7	10.3 -	10.2	10.5	11.2	11.2 -	11.3	11.3 -	11.3 +	11.4	22	
23	11.7	11.0	10.7	10.3 -	10.2	10.5	11.2	11.3	11.3	11.3 -	11.3 +	11.3 -	23	
24	11.8	11.0	10.7	10.3 -	10.2	10.5	11.2	11.2 -	11.3	11.3 -	11.3 +	11.3 -	24	
25	11.8	10.9 -	10.7	10.3 -	10.2	10.5	11.3 +	11.2 -	11.3	11.3 -	11.3 +	11.3 -	25	
26	11.8	10.9 -	10.7	10.3 -	10.2	10.6	11.3 +	11.2 -	11.3	11.3 -	11.3 +	11.3 -	26	
27	11.8	10.9 -	10.6	10.3 -	10.2	10.6	11.2	11.2 -	11.3	11.3 -	11.3 +	11.4	27	
28	11.7	10.9 -	10.6	10.3 -	10.3 +	10.6	11.2	11.2 -	11.7	11.3 -	11.3 +	11.5	28	
29	11.6 -		10.6	10.3 -	10.3 +	10.7 +	11.3 +	11.2 -	12.2 +	11.3 -	11.3 +	11.7	29	
30	11.7		10.5 -	10.3 -	10.3 +	10.7 +	11.3 +	11.2 -	11.8	11.3 -	11.3 +	11.9 +	30	
31	11.7		10.5 -		10.3 +		11.3 +	11.2 -		11.3 -		11.8	31	
Monatsmittel	11.8 +	11.3	10.7	10.4	10.2 -	10.5	11.1	11.3	11.3	11.3	11.3	11.5		
Maximum	12.0	11.7	10.9	10.5	10.4 -	10.7	11.4	11.6	12.3 +	11.5	11.3	11.9		
Datum	01.01	01.02	01.03	01.04	31.05	28.06	25.07	07.08	29.09	01.10	01.11	05.12		
Minimum	11.6 +	10.8	10.4	10.2	10.0 -	10.2	10.7	11.2	11.2	11.3	11.3	11.3		
Datum	28.01	26.02	31.03	26.04	07.05	01.06	01.07	01.08	01.09	05.10	01.11	01.12		
Amplitude	0.4	0.9	0.5	0.3	0.4	0.5	0.7	0.4	1.1	0.2	0.0 +	0.6		
Jahr 2021	Mittel	11.1 °C		Maximum	12.3 (29.Sep)			Minimum	10.0 (07.Mai)			Amplitude	2.3 °C	



Periode	2010 - 2021													
Monatsmittel	11.5 +	11.4	11.2	11.0 -	11.0 -	11.0 -	11.2	11.3	11.3	11.4	11.4	11.5 +		
Maximum	12.3	11.9	11.5	11.4	11.4	11.3 -	11.8	11.9	12.3	12.5	12.6 +	12.6 +		
Jahr	2020	2020	2016	2012	2013	2011	2012	2019	2021	2019	2019	2019		
Minimum	11.2 +	10.6	9.8	9.4 -	9.5	9.7	10.5	10.9	11.1	11.2 +	11.2 +	11.2 +		
Jahr	2014	2019	2019	2019	2019	2019	2019	2020	2012	2010	2010	2010		
Amplitude	0.4 -	0.9	0.8	0.5	0.4 -	0.8	1.0	0.4 -	1.1 +	0.4 -	0.6	0.6		
Jahr	2010	2021	2019	2019	2010	2019	2012	2021	2021	2019	2012	2011		
Periode	Mittel	11.3 °C		Maximum	12.6 (24.Nov 2019)			Minimum	9.4 (28.Apr 2019)			Amplitude	3.2 °C	

Darstellung der letzten 12 Jahre

