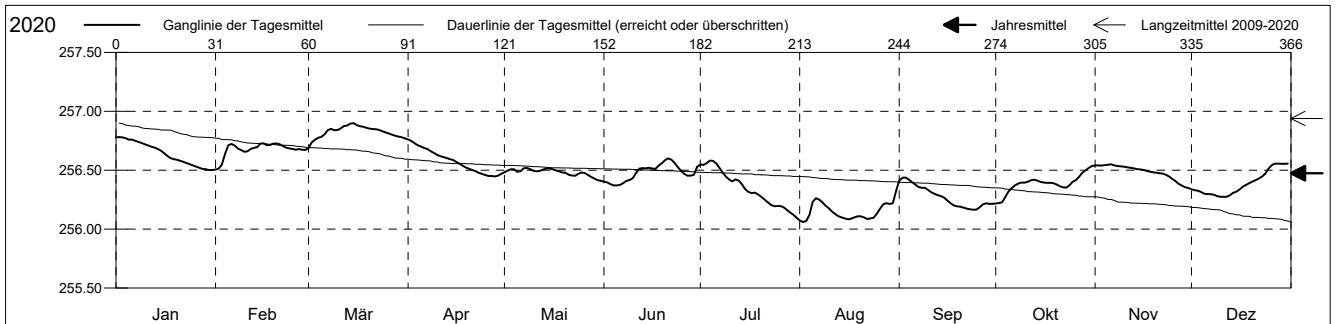


Grundwasserstände

Rheintal
 Pratteln 41.J.40 Längi
 Abstichpunkt: 0.00 m ü.M.
 OK Terrain: 0.00 m ü.M.

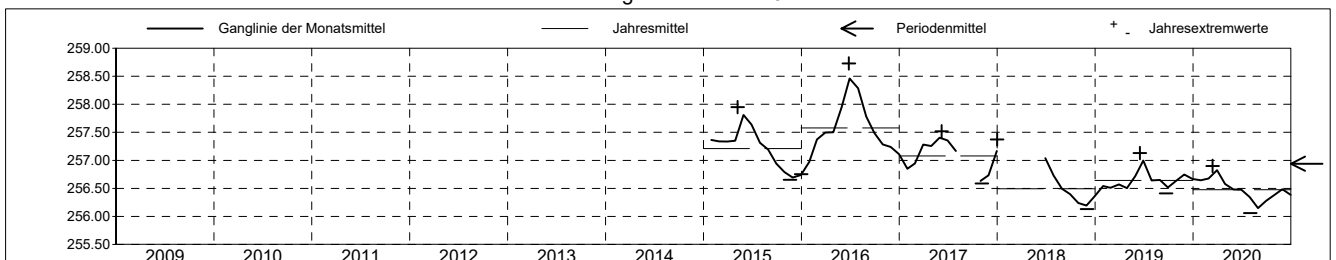
Amt für Umweltschutz und Energie
Kanton Basel-Landschaft
 Koordinaten: 0.00 / 0.00

2020		Januar	Februar	März	April	Mai	Juni	Juli	August	September	Oktober	November	Dezember	
1		256.78 +	256.50 -	256.69 -	256.76 +	256.48	256.40	256.55	256.07	256.41	256.22 -	256.54	256.34	1
2		256.78 +	256.51	256.74	256.75	256.50	256.40	256.54	256.06 -	256.44 +	256.22 -	256.54	256.33	2
3		256.78 +	256.55	256.76	256.73	256.51	256.38	256.56	256.07	256.44 +	256.23	256.54	256.33	3
4		256.77	256.64	256.78	256.71	256.51	256.37 -	256.58 +	256.12	256.42	256.27	256.54	256.32	4
5	Tagesmittel	256.76	256.71	256.78	256.70	256.49	256.37 -	256.58 +	256.23	256.40	256.32	256.55 +	256.30	5
6		256.76	256.72	256.81	256.69	256.49	256.37 -	256.56	256.26	256.38	256.35	256.55 +	256.30	6
7		256.75	256.71	256.84	256.68	256.52 +	256.39	256.52	256.25	256.36	256.37	256.54	256.30	7
8		256.74	256.68	256.85	256.66	256.52 +	256.41	256.48	256.23	256.35	256.39	256.54	256.29	8
9		256.73	256.67	256.84	256.65	256.51	256.42	256.45	256.20	256.35	256.39	256.53	256.28	9
10		256.72	256.66	256.84	256.63	256.49	256.43	256.42	256.18	256.33	256.39	256.53	256.27 -	10
11		256.71	256.66	256.85	256.62	256.49	256.48	256.41	256.15	256.31	256.40	256.52	256.27 -	11
12		256.70	256.68	256.87	256.61	256.49	256.51	256.42	256.13	256.30	256.41	256.52	256.27 -	12
13		256.69	256.69	256.88	256.60	256.51	256.52	256.41	256.11	256.29	256.42	256.52	256.29	13
14		256.68	256.70	256.89	256.59	256.51	256.52	256.38	256.10	256.28	256.41	256.51	256.31	14
15	Max. +	256.67	256.73 +	256.90 +	256.59	256.52 +	256.52	256.34	256.09	256.27	256.40	256.51	256.32	15
16		256.64	256.73 +	256.88	256.57	256.51	256.51	256.31	256.08	256.24	256.40	256.50	256.34	16
17		256.62	256.71	256.87	256.56	256.50	256.51	256.31	256.09	256.22	256.39	256.49	256.36	17
18		256.60	256.71	256.87	256.54	256.49	256.54	256.31	256.10	256.20	256.39	256.49	256.38	18
19		256.59	256.73 +	256.86	256.52	256.48	256.56	256.29	256.11	256.19	256.39	256.48	256.39	19
20	Min. -	256.59	256.73 +	256.85	256.51	256.48	256.58	256.27	256.11	256.19	256.38	256.48	256.40	20
21		256.58	256.72	256.85	256.50	256.46	256.60 +	256.25	256.10	256.18	256.36	256.47	256.42	21
22		256.57	256.71	256.85	256.49	256.45	256.59	256.23	256.09	256.17	256.35	256.47	256.43	22
23		256.56	256.69	256.84	256.48	256.45	256.56	256.21	256.09	256.17	256.35	256.46	256.45	23
24		256.55	256.68	256.83	256.47	256.47	256.53	256.19	256.10	256.16 -	256.37	256.45	256.47	24
25		256.54	256.68	256.82	256.46	256.48	256.50	256.20	256.13	256.17	256.40	256.43	256.51	25
26		256.53	256.67	256.81	256.45 -	256.48	256.47	256.20	256.17	256.18	256.42	256.41	256.54	26
27		256.52	256.68	256.80	256.45 -	256.46	256.45	256.19	256.21	256.21	256.44	256.38	256.56 +	27
28		256.51	256.67	256.79	256.45 -	256.44	256.45	256.16	256.22	256.22	256.48	256.37	256.56 +	28
29		256.51	256.67	256.79	256.45 -	256.43	256.46	256.14	256.21	256.21	256.50	256.36	256.55	29
30		256.50 -		256.78	256.47	256.42	256.53	256.12	256.22	256.21	256.52	256.35 -	256.55	30
31		256.50 -		256.77	256.47	256.41 -		256.10 -	256.33 +		256.54 +		256.56 +	31
Monatsmittel		256.64	256.68	256.83 +	256.58	256.48	256.48	256.34	256.15 -	256.28	256.38	256.49	256.39	
Maximum		256.79	256.73	256.90 +	256.77	256.52	256.60	256.59	256.38 -	256.44	256.54	256.55	256.56	
Datum		02.01	05.02	14.03	01.04	03.05	20.06	04.07	31.08	02.09	31.10	04.11	27.12	
Amplitude		0.29	0.23	0.23	0.33	0.11	0.24	0.51	0.32	0.28	0.33	0.21	0.29	
Jahr 2020		Mittel	256.47 m ü.M.		Maximum	256.90 (14.Mär)		Minimum	256.06 (01.Aug)		Amplitude		0.84 m	



Periode		2009 - 2020												
Monatsmittel		256.88	256.97	257.10	257.04	257.27	257.33 +	257.08	256.85	256.72	256.66 -	256.68	256.74	
Maximum		257.42	257.47	257.54	257.67	258.21	258.73 +	258.64	257.98	257.56	257.40	257.29 -	257.37	
Jahr		2015	2016	2016	2016	2016	2016	2016	2016	2016	2016	2016	2018	
Minimum		256.49 +	256.47	256.49 +	256.44	256.41	256.36	256.08	256.06 -	256.16	256.18	256.14	256.13	
Jahr		2019	2019	2019	2020	2020	2020	2020	2020	2020	2018	2018	2018	
Amplitude		0.39	0.32	0.30	0.33	0.62	0.53	0.70 +	0.42	0.28 -	0.33	0.34	0.55	
Jahr		2016	2016	2017	2020	2015	2016	2016	2016	2020	2020	2017	2018	
Periode		Mittel	256.94 m ü.M.		Maximum	258.73 (26.Jun 2016)		Minimum	256.06 (01.Aug 2020)		Amplitude		2.67 m	

Darstellung der letzten 12 Jahre

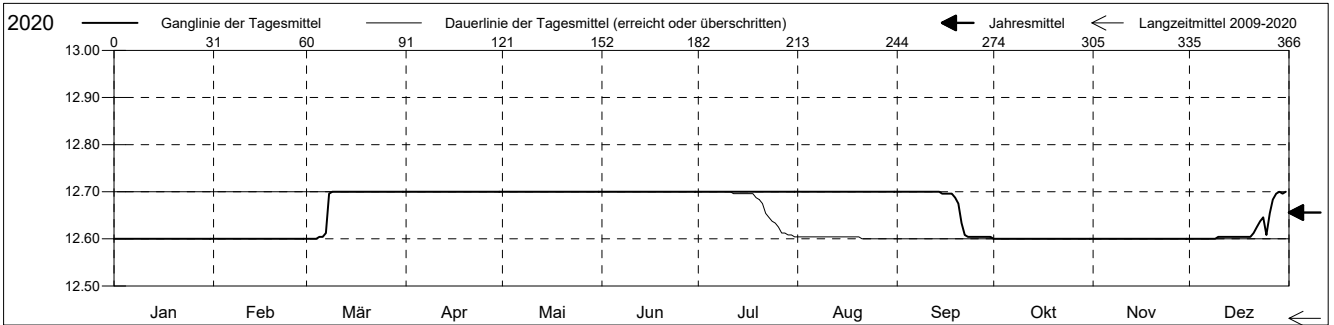


Grundwassertemperatur

Rheintal
Pratteln 41.J.40 Längi
Abstichpunkt: 0.00 m ü.M.
OK Terrain: 0.00 m ü.M.

Amt für Umweltschutz und Energie
Kanton Basel-Landschaft
Koordinaten: 0.00 / 0.00

2020	Januar	Februar	März	April	Mai	Juni	Juli	August	September	Oktober	November	Dezember	
1	12.60 +	12.60 +	12.60 -	12.70 +	12.70 +	12.70 +	12.70 +	12.70 +	12.70 +	12.60 +	12.60 +	12.60 -	1
2	12.60 +	12.60 +	12.60 -	12.70 +	12.70 +	12.70 +	12.70 +	12.70 +	12.70 +	12.60 +	12.60 +	12.60 -	2
3	12.60 +	12.60 +	12.60 -	12.70 +	12.70 +	12.70 +	12.70 +	12.70 +	12.70 +	12.60 +	12.60 +	12.60 -	3
4	12.60 +	12.60 +	12.60 -	12.70 +	12.70 +	12.70 +	12.70 +	12.70 +	12.70 +	12.60 +	12.60 +	12.60 -	4
5	12.60 +	12.60 +	12.60 -	12.70 +	12.70 +	12.70 +	12.70 +	12.70 +	12.70 +	12.60 +	12.60 +	12.60 -	5
Tagesmittel													
6	12.60 +	12.60 +	12.60 -	12.70 +	12.70 +	12.70 +	12.70 +	12.70 +	12.70 +	12.60 +	12.60 +	12.60 -	6
7	12.60 +	12.60 +	12.61	12.70 +	12.70 +	12.70 +	12.70 +	12.70 +	12.70 +	12.60 +	12.60 +	12.60 -	7
8	12.60 +	12.60 +	12.70 +	12.70 +	12.70 +	12.70 +	12.70 +	12.70 +	12.70 +	12.60 +	12.60 +	12.60 -	8
9	12.60 +	12.60 +	12.70 +	12.70 +	12.70 +	12.70 +	12.70 +	12.70 +	12.70 +	12.60 +	12.60 +	12.60 -	9
10	12.60 +	12.60 +	12.70 +	12.70 +	12.70 +	12.70 +	12.70 +	12.70 +	12.70 +	12.60 +	12.60 +	12.60 -	10
11	12.60 +	12.60 +	12.70 +	12.70 +	12.70 +	12.70 +	12.70 +	12.70 +	12.70 +	12.60 +	12.60 +	12.60 -	11
12	12.60 +	12.60 +	12.70 +	12.70 +	12.70 +	12.70 +	12.70 +	12.70 +	12.70 +	12.60 +	12.60 +	12.60 -	12
13	12.60 +	12.60 +	12.70 +	12.70 +	12.70 +	12.70 +	12.70 +	12.70 +	12.70 +	12.60 +	12.60 +	12.60 -	13
14	12.60 +	12.60 +	12.70 +	12.70 +	12.70 +	12.70 +	12.70 +	12.70 +	12.70 +	12.60 +	12.60 +	12.60 -	14
15	12.60 +	12.60 +	12.70 +	12.70 +	12.70 +	12.70 +	12.70 +	12.70 +	12.70 +	12.60 +	12.60 +	12.60 -	15
Max. +													
16	12.60 +	12.60 +	12.70 +	12.70 +	12.70 +	12.70 +	12.70 +	12.70 +	12.70 +	12.60 +	12.60 +	12.60 -	16
17	12.60 +	12.60 +	12.70 +	12.70 +	12.70 +	12.70 +	12.70 +	12.70 +	12.70 +	12.60 +	12.60 +	12.60 -	17
18	12.60 +	12.60 +	12.70 +	12.70 +	12.70 +	12.70 +	12.70 +	12.70 +	12.70 +	12.60 +	12.60 +	12.60 -	18
19	12.60 +	12.60 +	12.70 +	12.70 +	12.70 +	12.70 +	12.70 +	12.70 +	12.69	12.60 +	12.60 +	12.60 -	19
20	12.60 +	12.60 +	12.70 +	12.70 +	12.70 +	12.70 +	12.70 +	12.70 +	12.68	12.60 +	12.60 +	12.60 -	20
Min. -													
21	12.60 +	12.60 +	12.70 +	12.70 +	12.70 +	12.70 +	12.70 +	12.70 +	12.63	12.60 +	12.60 +	12.61	21
22	12.60 +	12.60 +	12.70 +	12.70 +	12.70 +	12.70 +	12.70 +	12.70 +	12.61	12.60 +	12.60 +	12.63	22
23	12.60 +	12.60 +	12.70 +	12.70 +	12.70 +	12.70 +	12.70 +	12.70 +	12.60 -	12.60 +	12.60 +	12.64	23
24	12.60 +	12.60 +	12.70 +	12.70 +	12.70 +	12.70 +	12.70 +	12.70 +	12.60 -	12.60 +	12.60 +	12.65	24
25	12.60 +	12.60 +	12.70 +	12.70 +	12.70 +	12.70 +	12.70 +	12.70 +	12.60 -	12.60 +	12.60 +	12.61	25
26	12.60 +	12.60 +	12.70 +	12.70 +	12.70 +	12.70 +	12.70 +	12.70 +	12.60 -	12.60 +	12.60 +	12.65	26
27	12.60 +	12.60 +	12.70 +	12.70 +	12.70 +	12.70 +	12.70 +	12.70 +	12.60 -	12.60 +	12.60 +	12.68	27
28	12.60 +	12.60 +	12.70 +	12.70 +	12.70 +	12.70 +	12.70 +	12.70 +	12.60 -	12.60 +	12.60 +	12.70 +	28
29	12.60 +	12.60 +	12.70 +	12.70 +	12.70 +	12.70 +	12.70 +	12.70 +	12.60 -	12.60 +	12.60 +	12.70 +	29
30	12.60 +	12.60 +	12.70 +	12.70 +	12.70 +	12.70 +	12.70 +	12.70 +	12.60 -	12.60 +	12.60 +	12.70 +	30
31	12.60 +	12.60 +	12.70 +	12.70 +	12.70 +	12.70 +	12.70 +	12.70 +	12.60 +	12.60 +	12.60 +	12.70 +	31
Monatsmittel	12.60 -	12.60 -	12.68	12.70 +	12.70 +	12.70 +	12.70 +	12.70 +	12.67	12.60 -	12.60 -	12.62	
Maximum	12.60 -	12.60 -	12.70 +	12.70 +	12.70 +	12.70 +	12.70 +	12.70 +	12.70 +	12.60 -	12.60 -	12.70 +	
Datum	01.01	01.02	05.03	01.04	01.05	01.06	01.07	01.08	01.09	01.10	01.11	10.12	
Minimum	12.60 -	12.60 -	12.60 -	12.70 +	12.70 +	12.70 +	12.70 +	12.70 +	12.60 -	12.60 -	12.60 -	12.60 -	
Datum	01.01	01.02	01.03	01.04	01.05	01.06	01.07	01.08	15.09	01.10	01.11	01.12	
Amplitude	0.00 +	0.00 +	0.10	0.00 +	0.00 +	0.00 +	0.00 +	0.00 +	0.10	0.00 +	0.00 +	0.10	
Jahr 2020	Mittel	12.66 °C		Maximum	12.70 (05.Mär)			Minimum	12.60 (01.Jan)		Amplitude	0.10 °C	



Periode	2009 - 2020												
Monatsmittel	12.42	12.43	12.46	12.45	12.38 -	12.42	12.43	12.47 +	12.45	12.41	12.43	12.44	
Maximum	12.60 -	12.60 -	12.70	12.70	12.70	12.70	12.80 +	12.70	12.70	12.60 -	12.60 -	12.70	
Jahr	2020	2019	2020	2020	2020	2019	2019	2020	2020	2019	2019	2020	
Minimum	12.30 +	12.30 +	12.30 +	12.10 -	12.10 -	12.10 -	12.10 -	12.20	12.20	12.20	12.20	12.30 +	
Jahr	2015	2015	2015	2016	2016	2016	2016	2016	2016	2016	2016	2015	
Amplitude	0.10 -	0.10 -	0.10 -	0.30 +	0.10 -	0.10 -	0.20	0.20	0.10 -	0.10 -	0.10 -	0.10 -	
Jahr	2016	2019	2015	2016	2016	2019	2019	2017	2020	2016	2016	2020	
Periode	Mittel	12.43 °C		Maximum	12.80 (01.Jul 2019)			Minimum	12.10 (28.Apr 2016)		Amplitude	0.70 °C	

Darstellung der letzten 12 Jahre

