

Grundwasserstände

Rheintal

Muttenz

Abstichpunkt:

OK Terrain:

21.J.89

0.00

0.00

Lutzertstrasse OM1

m ü.M.

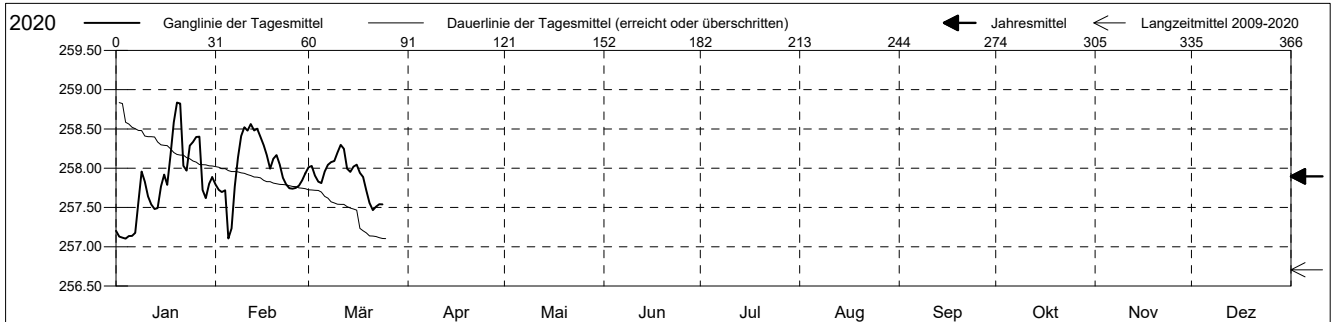
m ü.M.

Amt für Umweltschutz und Energie

Kanton Basel-Landschaft

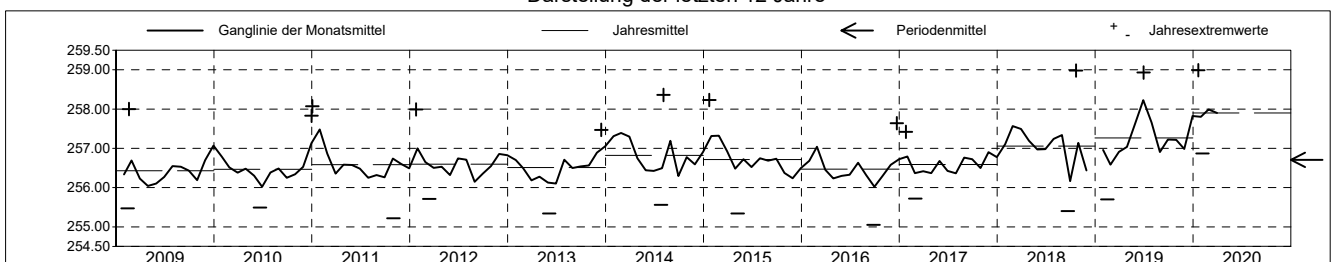
Koordinaten: 0.00 / 0.00

| 2020 | Januar | Februar | März | April | Mai | Juni | Juli | August | September | Oktober | November | Dezember | |
|--------------|----------|---------------|----------|-----------------|---------|-----------------|------|--------|-----------|---------|----------|-----------|--------|
| 1 | 257.20 | 257.79 | 258.01 | | | | | | | | | | |
| 2 | 257.13 | 257.73 | 258.03 | | | | | | | | | | |
| 3 | 257.12 | 257.70 | 257.91 | | | | | | | | | | |
| 4 | 257.10 - | 257.72 | 257.83 | | | | | | | | | | |
| 5 | 257.13 | 257.11 - | 257.81 | | | | | | | | | | |
| Tagesmittel | | | | | | | | | | | | | |
| 6 | 257.14 | 257.23 | 257.96 | | | | | | | | | | |
| 7 | 257.18 | 257.77 | 258.04 | | | | | | | | | | |
| 8 | 257.57 | 258.13 | 258.08 | | | | | | | | | | |
| 9 | 257.96 | 258.41 | 258.09 | | | | | | | | | | |
| 10 | 257.83 | 258.52 | 258.20 | | | | | | | | | | |
| 11 | 257.64 | 258.48 | 258.30 + | | | | | | | | | | |
| 12 | 257.54 | 258.56 + | 258.25 | | | | | | | | | | |
| 13 | 257.48 | 258.48 | 257.99 | | | | | | | | | | |
| 14 | 257.49 | 258.50 | 257.95 | | | | | | | | | | |
| 15 | 257.77 | 258.40 | 258.02 | | | | | | | | | | |
| Max. + | | | | | | | | | | | | | |
| 16 | 257.92 | 258.29 | 258.04 | | | | | | | | | | |
| 17 | 257.79 | 258.17 | 257.94 | | | | | | | | | | |
| 18 | 258.18 | 257.99 | 257.89 | | | | | | | | | | |
| 19 | 258.58 | 258.12 | 257.72 | | | | | | | | | | |
| 20 | 258.83 + | 258.17 | 257.56 | | | | | | | | | | |
| Min. - | | | | | | | | | | | | | |
| 21 | 258.82 | 258.05 | 257.46 | | | | | | | | | | |
| 22 | 258.03 | 257.88 | 257.51 | | | | | | | | | | |
| 23 | 257.97 | 257.79 | 257.54 | | | | | | | | | | |
| 24 | 258.29 | 257.75 | 257.54 | | | | | | | | | | |
| 25 | 258.34 | 257.74 | | | | | | | | | | | |
| 26 | 258.40 | 257.75 | | | | | | | | | | | |
| 27 | 258.40 | 257.78 | | | | | | | | | | | |
| 28 | 257.72 | 257.85 | | | | | | | | | | | |
| 29 | 257.62 | 257.93 | | | | | | | | | | | |
| 30 | 257.80 | | | | | | | | | | | | |
| 31 | 257.89 | | | | | | | | | | | | |
| Monatsmittel | 257.80 - | 257.99 + | 257.90 | | | | | | | | | | |
| Maximum | 258.99 + | 258.60 | 258.33 - | | | | | | | | | | |
| Datum | 21.01 | 12.02 | 11.03 | | | | | | | | | | |
| Amplitude | 1.89 | 1.73 | 0.87 | | | | | | | | | | |
| Jahr 2020 | Mittel | 257.90 m ü.M. | Maximum | 258.99 (21.Jan) | Minimum | 256.87 (05.Feb) | | | | | | Amplitude | 2.12 m |



| Periode | 2009 - 2020 | | | | | | | | | | | | |
|--------------|-------------|---------------|---------|----------------------|---------|----------------------|--------|--------|----------|--------|----------|-----------|--------|
| Monatsmittel | 257.02 + | 256.96 | 256.75 | 256.54 | 256.56 | 256.59 | 256.70 | 256.65 | 256.45 - | 256.61 | 256.66 | 256.93 | |
| Maximum | 258.99 + | 258.60 | 258.33 | 257.88 | 258.78 | 258.92 | 258.93 | 258.36 | 258.17 | 258.98 | 257.51 - | 258.33 | |
| Jahr | 2020 | 2020 | 2020 | 2018 | 2019 | 2019 | 2019 | 2014 | 2019 | 2018 | 2012 | 2019 | |
| Minimum | 255.85 | 255.47 | 255.35 | 255.38 | 255.34 | 255.34 | 255.56 | 255.51 | 255.05 - | 255.58 | 255.22 | 256.12 + | |
| Jahr | 2009 | 2009 | 2011 | 2013 | 2015 | 2013 | 2011 | 2011 | 2016 | 2016 | 2011 | 2016 | |
| Amplitude | 2.51 | 2.53 | 2.10 | 1.80 | 2.42 | 1.95 | 1.95 | 2.19 | 1.90 | 2.90 + | 2.04 | 1.62 - | |
| Jahr | 2018 | 2009 | 2015 | 2014 | 2015 | 2012 | 2019 | 2014 | 2015 | 2018 | 2011 | 2010 | |
| Periode | Mittel | 256.71 m ü.M. | Maximum | 258.99 (21.Jan 2020) | Minimum | 255.05 (26.Sep 2016) | | | | | | Amplitude | 3.94 m |

Darstellung der letzten 12 Jahre



Grundwassertemperatur

Rheintal

Muttenz

Abstichpunkt:

OK Terrain:

21.J.89

0.00 m ü.M.

0.00

Lutzertstrasse OM1

m ü.M.


m ü.M.

Amt für Umweltschutz und Energie

Kanton Basel-Landschaft

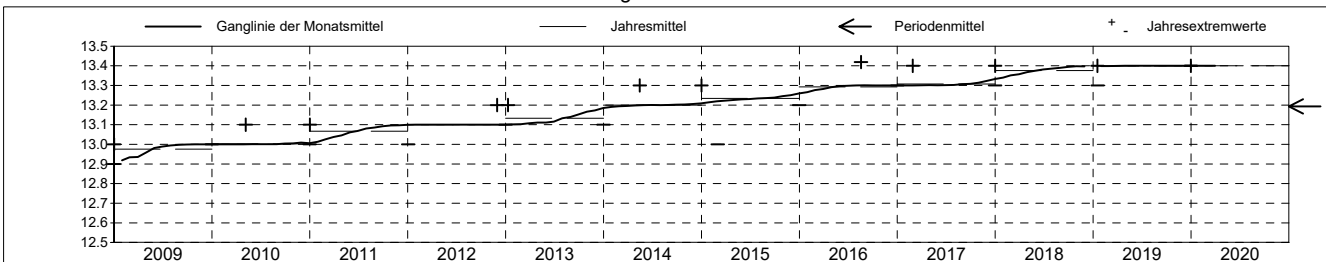
Koordinaten: 0.00 / 0.00

| 2020 | Januar | Februar | März | April | Mai | Juni | Juli | August | September | Oktober | November | Dezember | |
|--------------|--------|---------|---------|---------------|---------|---------------|-----------|--------|-----------|---------|----------|----------|----|
| 1 | 13.4 + | 13.4 + | 13.4 + | | | | | | | | | | 1 |
| 2 | 13.4 + | 13.4 + | 13.4 + | | | | | | | | | | 2 |
| 3 | 13.4 + | 13.4 + | 13.4 + | | | | | | | | | | 3 |
| 4 | 13.4 + | 13.4 + | 13.4 + | | | | | | | | | | 4 |
| 5 | 13.4 + | 13.4 + | 13.4 + | | | | | | | | | | 5 |
| Tagesmittel | | | | | | | | | | | | | |
| 6 | 13.4 + | 13.4 + | 13.4 + | | | | | | | | | | 6 |
| 7 | 13.4 + | 13.4 + | 13.4 + | | | | | | | | | | 7 |
| 8 | 13.4 + | 13.4 + | 13.4 + | | | | | | | | | | 8 |
| 9 | 13.4 + | 13.4 + | 13.4 + | | | | | | | | | | 9 |
| 10 | 13.4 + | 13.4 + | 13.4 + | | | | | | | | | | 10 |
| 11 | 13.4 + | 13.4 + | 13.4 + | | | | | | | | | | 11 |
| 12 | 13.4 + | 13.4 + | 13.4 + | | | | | | | | | | 12 |
| 13 | 13.4 + | 13.4 + | 13.4 + | | | | | | | | | | 13 |
| 14 | 13.4 + | 13.4 + | 13.4 + | | | | | | | | | | 14 |
| 15 | 13.4 + | 13.4 + | 13.4 + | | | | | | | | | | 15 |
| Max. + | | | | | | | | | | | | | |
| 16 | 13.4 + | 13.4 + | 13.4 + | | | | | | | | | | 16 |
| 17 | 13.4 + | 13.4 + | 13.4 + | | | | | | | | | | 17 |
| 18 | 13.4 + | 13.4 + | 13.4 + | | | | | | | | | | 18 |
| 19 | 13.4 + | 13.4 + | 13.4 + | | | | | | | | | | 19 |
| 20 | 13.4 + | 13.4 + | 13.4 + | | | | | | | | | | 20 |
| Min. - | | | | | | | | | | | | | |
| 21 | 13.4 + | 13.4 + | 13.4 + | | | | | | | | | | 21 |
| 22 | 13.4 + | 13.4 + | 13.4 + | | | | | | | | | | 22 |
| 23 | 13.4 + | 13.4 + | 13.4 + | | | | | | | | | | 23 |
| 24 | 13.4 + | 13.4 + | 13.4 + | | | | | | | | | | 24 |
| 25 | 13.4 + | 13.4 + | 13.4 + | | | | | | | | | | 25 |
| 26 | 13.4 + | 13.4 + | 13.4 + | | | | | | | | | | 26 |
| 27 | 13.4 + | 13.4 + | 13.4 + | | | | | | | | | | 27 |
| 28 | 13.4 + | 13.4 + | 13.4 + | | | | | | | | | | 28 |
| 29 | 13.4 + | 13.4 + | 13.4 + | | | | | | | | | | 29 |
| 30 | 13.4 + | 13.4 + | 13.4 + | | | | | | | | | | 30 |
| 31 | 13.4 + | 13.4 + | 13.4 + | | | | | | | | | | 31 |
| Monatsmittel | 13.4 + | 13.4 + | 13.4 + | | | | | | | | | | |
| Maximum | 13.4 + | 13.4 + | 13.4 + | | | | | | | | | | |
| Datum | 01.01 | 01.02 | 01.03 | | | | | | | | | | |
| Minimum | 13.4 + | 13.4 + | 13.4 + | | | | | | | | | | |
| Datum | 01.01 | 01.02 | 01.03 | | | | | | | | | | |
| Amplitude | 0.0 + | 0.0 + | 0.0 + | | | | | | | | | | |
| Jahr 2020 | Mittel | 13.4 °C | Maximum | 13.4 (01.Jan) | Minimum | 13.4 (01.Jan) | Amplitude | 0.0 °C | | | | | |



| Periode | 2009 - 2020 | | | | | | | | | | | | |
|--------------|-------------|---------|---------|--------------------|---------|--------------------|-----------|--------|--------|--------|--------|--------|--------|
| Monatsmittel | 13.2 + | 13.2 + | 13.2 + | 13.2 + | 13.2 + | 13.2 + | 13.2 + | 13.2 + | 13.2 + | 13.2 + | 13.2 + | 13.2 + | 13.2 + |
| Maximum | 13.4 + | 13.4 + | 13.4 + | 13.4 + | 13.4 + | 13.4 + | 13.4 + | 13.4 + | 13.4 + | 13.4 + | 13.4 + | 13.4 + | 13.4 + |
| Jahr | 2018 | 2017 | 2017 | 2017 | 2017 | 2017 | 2017 | 2016 | 2017 | 2017 | 2017 | 2017 | 2017 |
| Minimum | 12.9 - | 12.9 - | 12.9 - | 12.9 - | 12.9 - | 12.9 - | 12.9 - | 12.9 - | 12.9 - | 12.9 - | 12.9 - | 12.9 - | 13.0 + |
| Jahr | 2009 | 2009 | 2009 | 2009 | 2009 | 2009 | 2009 | 2009 | 2009 | 2009 | 2009 | 2009 | 2009 |
| Amplitude | 0.1 - | 0.1 - | 0.3 + | 0.1 - | 0.2 | 0.1 - | 0.1 - | 0.2 | 0.2 | 0.2 | 0.2 | 0.2 | 0.1 - |
| Jahr | 2009 | 2009 | 2015 | 2009 | 2014 | 2009 | 2009 | 2016 | 2014 | 2014 | 2014 | 2014 | 2010 |
| Periode | Mittel | 13.2 °C | Maximum | 13.4 (18.Aug 2016) | Minimum | 12.9 (01.Jan 2009) | Amplitude | 0.5 °C | | | | | |

Darstellung der letzten 12 Jahre



Leitfähigkeit

Rheintal

Amt für Umweltschutz und Energie

Muttenz

21.J.89

Lutzertstrasse OM1

Kanton Basel-Landschaft

Abstichpunkt:

0.00

m ü.M.

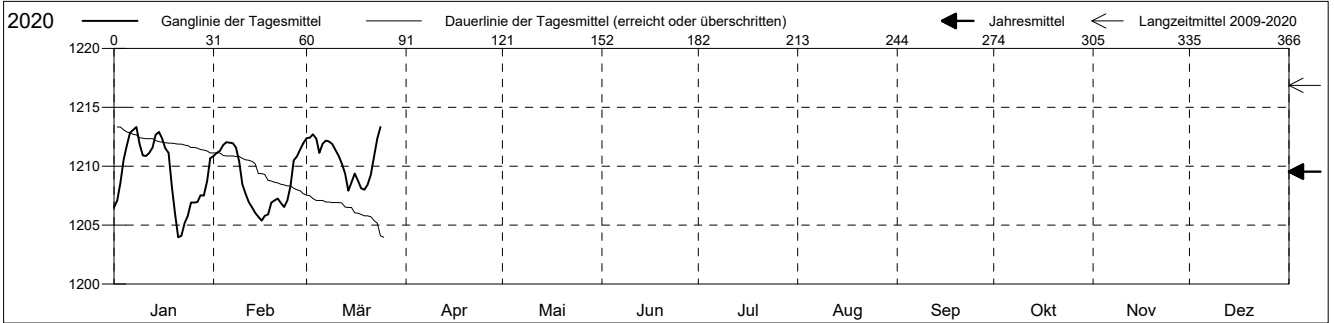
Koordinaten: 0.00 / 0.00

OK Terrain:

0.00

m ü.M.

| 2020 | Januar | Februar | März | April | Mai | Juni | Juli | August | September | Oktober | November | Dezember |
|--------------|--------|---------|---------|---------------|---------|---------------|-----------|--------|-----------|---------|----------|----------|
| 1 | 1207 | 1211 | 1212 | | | | | | | | | |
| 2 | 1207 | 1211 | 1212 | | | | | | | | | |
| 3 | 1209 | 1211 | 1213 + | | | | | | | | | |
| 4 | 1211 | 1212 + | 1212 | | | | | | | | | |
| 5 | 1212 | 1212 + | 1211 | | | | | | | | | |
| Tagesmittel | | | | | | | | | | | | |
| 6 | 1213 + | 1212 + | 1212 | | | | | | | | | |
| 7 | 1213 + | 1212 + | 1212 | | | | | | | | | |
| 8 | 1213 + | 1212 + | 1212 | | | | | | | | | |
| 9 | 1212 | 1210 | 1212 | | | | | | | | | |
| 10 | 1211 | 1208 | 1211 | | | | | | | | | |
| 11 | 1211 | 1208 | 1211 | | | | | | | | | |
| 12 | 1211 | 1207 | 1210 | | | | | | | | | |
| 13 | 1212 | 1207 | 1209 | | | | | | | | | |
| 14 | 1213 + | 1206 | 1208 | | | | | | | | | |
| 15 | 1213 + | 1206 | 1209 | | | | | | | | | |
| Max. + | | | | | | | | | | | | |
| 16 | 1212 | 1205 - | 1209 | | | | | | | | | |
| 17 | 1212 | 1206 | 1209 | | | | | | | | | |
| 18 | 1211 | 1206 | 1208 | | | | | | | | | |
| 19 | 1208 | 1207 | 1208 | | | | | | | | | |
| 20 | 1206 | 1207 | 1208 | | | | | | | | | |
| Min. - | | | | | | | | | | | | |
| 21 | 1204 - | 1207 | 1209 | | | | | | | | | |
| 22 | 1204 - | 1207 | 1211 | | | | | | | | | |
| 23 | 1205 | 1207 | 1212 | | | | | | | | | |
| 24 | 1206 | 1207 | 1213 + | | | | | | | | | |
| 25 | 1207 | 1208 | | | | | | | | | | |
| 26 | 1207 | 1211 | | | | | | | | | | |
| 27 | 1207 | 1211 | | | | | | | | | | |
| 28 | 1208 | 1211 | | | | | | | | | | |
| 29 | 1208 | 1212 + | | | | | | | | | | |
| 30 | 1209 | | | | | | | | | | | |
| 31 | 1211 | | | | | | | | | | | |
| Monatsmittel | 1209 - | 1209 - | 1211 + | | | | | | | | | |
| Maximum | 1214 + | 1213 - | 1214 + | | | | | | | | | |
| Datum | 07.01 | 04.02 | 24.03 | | | | | | | | | |
| Minimum | 1203 - | 1204 | 1207 + | | | | | | | | | |
| Datum | 21.01 | 16.02 | 14.03 | | | | | | | | | |
| Amplitude | 11 | 9 | 7 | | | | | | | | | |
| Jahr 2020 | Mittel | 1210 | Maximum | 1214 (07.Jan) | Minimum | 1203 (21.Jan) | Amplitude | 11 | | | | |



| Periode | 2009 - 2020 | | | | | | | | | | | |
|--------------|-------------|------|---------|--------------------|---------|--------------------|-----------|--------|------|--------|--------|--------|
| Monatsmittel | 1217 | 1217 | 1219 | 1221 + | 1219 | 1219 | 1216 | 1214 | 1215 | 1213 - | 1213 - | 1217 |
| Maximum | 1255 | 1266 | 1277 + | 1272 | 1277 + | 1275 | 1270 | 1267 | 1258 | 1250 | 1267 | 1247 - |
| Jahr | 2016 | 2012 | 2012 | 2012 | 2012 | 2012 | 2012 | 2012 | 2012 | 2014 | 2011 | 2015 |
| Minimum | 1184 | 1181 | 1176 | 1174 | 1169 | 1174 | 1170 | 1146 - | 1155 | 1146 - | 1166 | 1187 + |
| Jahr | 2018 | 2019 | 2018 | 2018 | 2018 | 2018 | 2018 | 2016 | 2018 | 2018 | 2018 | 2010 |
| Amplitude | 20 | 23 | 48 | 22 | 18 - | 37 | 29 | 37 | 27 | 26 | 57 + | 27 |
| Jahr | 2013 | 2019 | 2015 | 2013 | 2013 | 2016 | 2019 | 2016 | 2016 | 2014 | 2014 | 2014 |
| Periode | Mittel | 1217 | Maximum | 1277 (15.Mär 2012) | Minimum | 1146 (21.Aug 2016) | Amplitude | 131 | | | | |

Darstellung der letzten 12 Jahre

