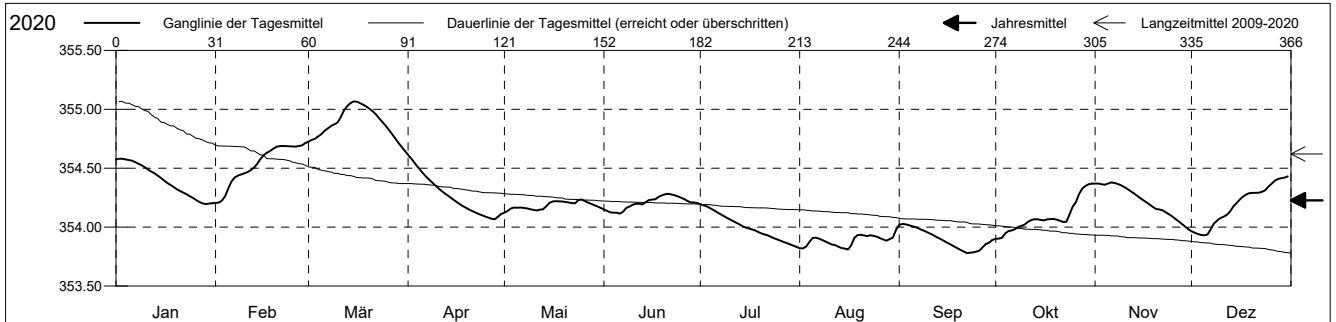


**Grundwasserstände**

Ergolzthal  
 Sissach 71.A.4 Zivilschutzkeller  
 Abstichpunkt: 0.00 m ü.M.  
 OK Terrain: 0.00 m ü.M.

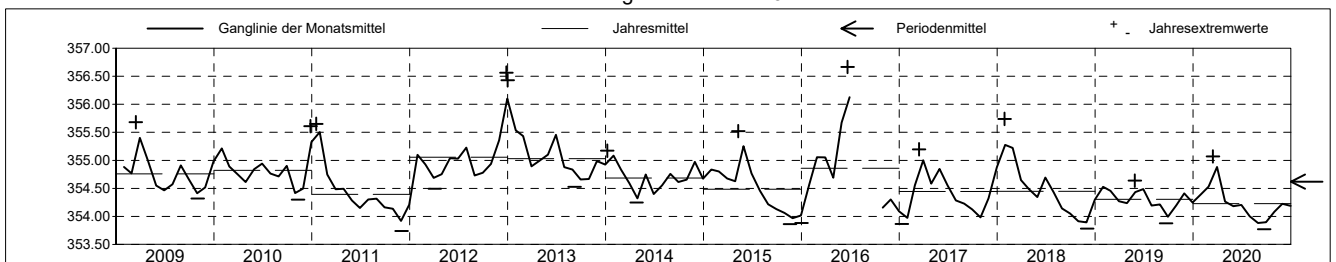
**Amt für Umweltschutz und Energie**  
**Kanton Basel-Landschaft**  
 Koordinaten: 0.00 / 0.00

2020	Januar	Februar	März	April	Mai	Juni	Juli	August	September	Oktober	November	Dezember	
1	354.57	354.21 -	354.73	354.61 +	354.12 -	354.15	354.19 +	353.82	354.02	353.90 -	354.37	353.96	1
2	354.58 +	354.21 -	354.74	354.58	354.14	354.14	354.18	353.82	354.03 +	353.90 -	354.37	353.95	2
3	354.58 +	354.22	354.75	354.55	354.16	354.13	354.18	353.84	354.02	353.91	354.36	353.94	3
4	354.57	354.26	354.77	354.51	354.17	354.12	354.16	353.87	354.02	353.95	354.36	353.93 -	4
5	354.57	354.33	354.79	354.48	354.16	354.12	354.15	353.91	354.01	353.97	354.37	353.93 -	5
Tagesmittel													
6	354.56	354.39	354.82	354.45	354.17	354.11 -	354.13	353.91	354.00	353.97	354.38 +	353.94	6
7	354.55	354.42	354.84	354.42	354.16	354.13	354.11	353.90	353.99	353.98	354.38 +	353.98	7
8	354.54	354.44	354.86	354.39	354.16	354.16	354.10	353.89	353.98	354.00	354.37	354.03	8
9	354.52	354.45	354.87	354.37	354.15	354.18	354.08	353.88	353.97	354.01	354.36	354.06	9
10	354.51	354.46	354.89	354.34	354.15	354.19	354.07	353.86	353.95	354.02	354.34	354.08	10
11	354.49	354.47	354.93	354.32	354.14	354.20	354.05	353.85	353.94	354.04	354.32	354.09	11
12	354.47	354.48	354.99	354.30	354.15	354.20	354.04	353.85	353.93	354.06	354.31	354.10	12
13	354.46	354.51	355.03	354.27	354.15	354.19	354.03	353.83	353.91	354.07	354.29	354.13	13
14	354.44	354.54	355.05	354.25	354.18	354.21	354.01	353.82	353.90	354.07	354.27	354.17	14
15	354.42	354.58	355.07 +	354.23	354.21	354.23	354.00	353.82	353.88	354.06	354.25	354.20	15
Max. +													
16	354.39	354.61	355.07 +	354.22	354.22	354.23	353.99	353.81 -	353.87	354.06	354.23	354.23	16
17	354.37	354.63	355.05	354.20	354.22	354.24	353.98	353.85	353.85	354.07	354.21	354.26	17
18	354.36	354.65	355.04	354.18	354.22	354.26	353.97	353.91	353.84	354.07	354.19	354.28	18
19	354.34	354.67	355.02	354.16	354.22	354.27	353.96	353.93	353.82	354.07	354.17	354.29	19
20	354.32	354.68	355.00	354.15	354.21	354.28 +	353.95	353.93	353.81	354.06	354.15	354.29	20
Min. -													
21	354.31	354.69	354.98	354.14	354.21	354.28 +	353.94	353.93	353.79	354.05	354.15	354.29	21
22	354.29	354.69	354.95	354.12	354.20	354.28 +	353.93	353.92	353.78 -	354.04	354.14	354.29	22
23	354.28	354.69	354.92	354.11	354.20	354.27	353.92	353.93	353.78 -	354.04	354.13	354.30	23
24	354.26	354.69	354.89	354.10	354.23	354.26	353.90	353.92	353.79	354.11	354.11	354.31	24
25	354.25	354.68	354.86	354.09	354.24 +	354.25	353.89	353.92	353.79	354.17	354.09	354.34	25
26	354.23	354.68	354.83	354.08	354.22	354.24	353.88	353.91	353.80	354.21	354.07	354.37	26
27	354.21	354.69	354.79	354.07 -	354.21	354.22	353.87	353.90	353.83	354.28	354.05	354.39	27
28	354.20 -	354.69	354.75	354.07 -	354.20	354.21	353.86	353.88	353.86	354.33	354.03	354.41	28
29	354.20 -	354.71 +	354.71	354.09	354.19	354.21	353.85	353.90	353.87	354.35	354.01	354.42	29
30	354.20 -		354.68	354.11	354.17	354.21	353.84	353.91	353.89	354.36	353.98 -	354.42	30
31	354.20 -		354.65 -		354.16		353.83 -	353.98 +		354.37 +		354.43 +	31
Monatsmittel	354.40	354.53	354.88 +	354.26	354.18	354.21	354.00	353.88 -	353.90	354.08	354.23	354.19	
Maximum	354.58	354.72	355.07 +	354.63	354.24	354.28	354.20	354.01 -	354.03	354.37	354.38	354.43	
Datum	02.01	29.02	15.03	01.04	25.05	21.06	01.07	31.08	02.09	30.10	06.11	31.12	
Amplitude	0.39	0.51	0.44	0.57	0.12	0.17	0.38	0.20	0.26	0.47	0.41	0.50	
Jahr 2020	Mittel	354.23 m ü.M.		Maximum	355.07 (15.Mär)		Minimum	353.77 (23.Sep)		Amplitude	1.30 m		



Periode	2009 - 2020												
Monatsmittel	354.91 +	354.85	354.78	354.59	354.77	354.77	354.52	354.45	354.36	354.30 -	354.45	354.66	
Maximum	356.43	355.70	355.68	355.39	356.20	356.67 +	355.43	355.16	355.19	355.12 -	355.67	356.56	
Jahr	2013	2018	2009	2009	2016	2016	2012	2010	2010	2012	2012	2012	
Minimum	353.87	354.01	354.21 +	354.06	354.12	354.11	353.83	353.80	353.77	353.82	353.76	353.74 -	
Jahr	2017	2017	2019	2020	2020	2020	2020	2020	2020	2018	2011	2011	
Amplitude	1.47 +	0.81	0.72	0.77	1.17	1.03	0.58	0.68	0.63	0.54 -	0.75	0.92	
Jahr	2013	2018	2009	2009	2016	2016	2014	2010	2010	2014	2017	2012	
Periode	Mittel	354.62 m ü.M.		Maximum	356.67 (21.Jun 2016)		Minimum	353.74 (02.Dez 2011)		Amplitude	2.93 m		

Darstellung der letzten 12 Jahre

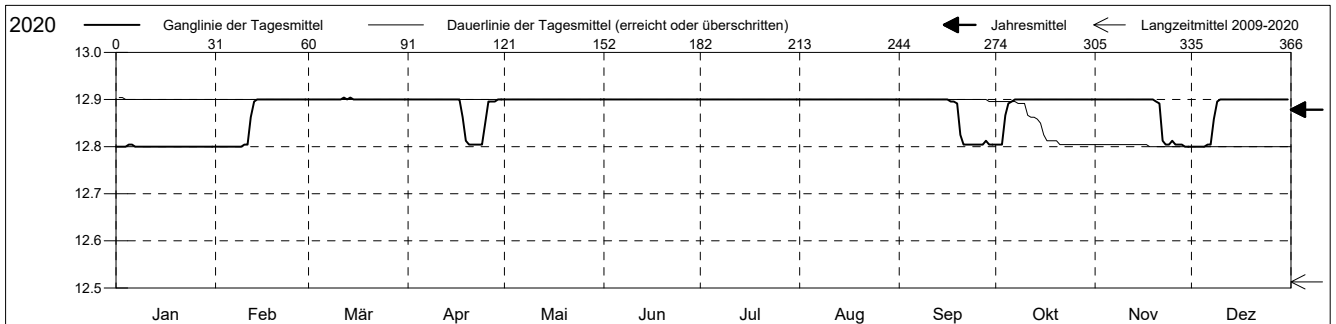


**Grundwassertemperatur**

Ergolzthal  
 Sissach 71.A.4 Zivilschutzkeller  
 Abstichpunkt: 0.00 m ü.M.  
 OK Terrain: 0.00 m ü.M.

**Amt für Umweltschutz und Energie**  
**Kanton Basel-Landschaft**  
 Koordinaten: 0.00 / 0.00

2020	Januar	Februar	März	April	Mai	Juni	Juli	August	September	Oktober	November	Dezember	
1	12.8 +	12.8 -	12.9 +	12.9 +	12.9 +	12.9 +	12.9 +	12.9 +	12.9 +	12.8 -	12.9 +	12.8 -	1
2	12.8 +	12.8 -	12.9 +	12.9 +	12.9 +	12.9 +	12.9 +	12.9 +	12.9 +	12.8 -	12.9 +	12.8 -	2
3	12.8 +	12.8 -	12.9 +	12.9 +	12.9 +	12.9 +	12.9 +	12.9 +	12.9 +	12.8 -	12.9 +	12.8 -	3
4	12.8 +	12.8 -	12.9 +	12.9 +	12.9 +	12.9 +	12.9 +	12.9 +	12.9 +	12.8 -	12.9 +	12.8 -	4
5	12.8 +	12.8 -	12.9 +	12.9 +	12.9 +	12.9 +	12.9 +	12.9 +	12.9 +	12.9 +	12.9 +	12.8 -	5
Tagesmittel													
6	12.8 +	12.8 -	12.9 +	12.9 +	12.9 +	12.9 +	12.9 +	12.9 +	12.9 +	12.9 +	12.9 +	12.8 -	6
7	12.8 +	12.8 -	12.9 +	12.9 +	12.9 +	12.9 +	12.9 +	12.9 +	12.9 +	12.9 +	12.9 +	12.8 -	7
8	12.8 +	12.8 -	12.9 +	12.9 +	12.9 +	12.9 +	12.9 +	12.9 +	12.9 +	12.9 +	12.9 +	12.9 +	8
9	12.8 +	12.8 -	12.9 +	12.9 +	12.9 +	12.9 +	12.9 +	12.9 +	12.9 +	12.9 +	12.9 +	12.9 +	9
10	12.8 +	12.8 -	12.9 +	12.9 +	12.9 +	12.9 +	12.9 +	12.9 +	12.9 +	12.9 +	12.9 +	12.9 +	10
11	12.8 +	12.8 -	12.9 +	12.9 +	12.9 +	12.9 +	12.9 +	12.9 +	12.9 +	12.9 +	12.9 +	12.9 +	11
12	12.8 +	12.9 +	12.9 +	12.9 +	12.9 +	12.9 +	12.9 +	12.9 +	12.9 +	12.9 +	12.9 +	12.9 +	12
13	12.8 +	12.9 +	12.9 +	12.9 +	12.9 +	12.9 +	12.9 +	12.9 +	12.9 +	12.9 +	12.9 +	12.9 +	13
14	12.8 +	12.9 +	12.9 +	12.9 +	12.9 +	12.9 +	12.9 +	12.9 +	12.9 +	12.9 +	12.9 +	12.9 +	14
15	12.8 +	12.9 +	12.9 +	12.9 +	12.9 +	12.9 +	12.9 +	12.9 +	12.9 +	12.9 +	12.9 +	12.9 +	15
Max. +													
16	12.8 +	12.9 +	12.9 +	12.9 +	12.9 +	12.9 +	12.9 +	12.9 +	12.9 +	12.9 +	12.9 +	12.9 +	16
17	12.8 +	12.9 +	12.9 +	12.9 +	12.9 +	12.9 +	12.9 +	12.9 +	12.9 +	12.9 +	12.9 +	12.9 +	17
18	12.8 +	12.9 +	12.9 +	12.9 +	12.9 +	12.9 +	12.9 +	12.9 +	12.9 +	12.9 +	12.9 +	12.9 +	18
19	12.8 +	12.9 +	12.9 +	12.8 -	12.9 +	12.9 +	12.9 +	12.9 +	12.9 +	12.9 +	12.9 +	12.9 +	19
20	12.8 +	12.9 +	12.9 +	12.8 -	12.9 +	12.9 +	12.9 +	12.9 +	12.8 -	12.9 +	12.9 +	12.9 +	20
Min. -													
21	12.8 +	12.9 +	12.9 +	12.8 -	12.9 +	12.9 +	12.9 +	12.9 +	12.8 -	12.9 +	12.9 +	12.9 +	21
22	12.8 +	12.9 +	12.9 +	12.8 -	12.9 +	12.9 +	12.9 +	12.9 +	12.8 -	12.9 +	12.8 -	12.9 +	22
23	12.8 +	12.9 +	12.9 +	12.8 -	12.9 +	12.9 +	12.9 +	12.9 +	12.8 -	12.9 +	12.8 -	12.9 +	23
24	12.8 +	12.9 +	12.9 +	12.8 -	12.9 +	12.9 +	12.9 +	12.9 +	12.8 -	12.9 +	12.8 -	12.9 +	24
25	12.8 +	12.9 +	12.9 +	12.9 +	12.9 +	12.9 +	12.9 +	12.9 +	12.8 -	12.9 +	12.8 -	12.9 +	25
26	12.8 +	12.9 +	12.9 +	12.9 +	12.9 +	12.9 +	12.9 +	12.9 +	12.8 -	12.9 +	12.8 -	12.9 +	26
27	12.8 +	12.9 +	12.9 +	12.9 +	12.9 +	12.9 +	12.9 +	12.9 +	12.8 -	12.9 +	12.8 -	12.9 +	27
28	12.8 +	12.9 +	12.9 +	12.9 +	12.9 +	12.9 +	12.9 +	12.9 +	12.8 -	12.9 +	12.8 -	12.9 +	28
29	12.8 +	12.9 +	12.9 +	12.9 +	12.9 +	12.9 +	12.9 +	12.9 +	12.8 -	12.9 +	12.8 -	12.9 +	29
30	12.8 +	12.9 +	12.9 +	12.9 +	12.9 +	12.9 +	12.9 +	12.9 +	12.8 -	12.9 +	12.8 -	12.9 +	30
31	12.8 +	12.9 +	12.9 +	12.9 +	12.9 +	12.9 +	12.9 +	12.9 +	12.9 +	12.9 +	12.9 +	12.9 +	31
Monatsmittel	12.8 -	12.9 +	12.9 +	12.9 +	12.9 +	12.9 +	12.9 +	12.9 +	12.9 +	12.9 +	12.9 +	12.9 +	
Maximum	12.9 -	12.9 -	13.0 +	12.9 -	12.9 -	12.9 -	12.9 -	12.9 -	12.9 -	12.9 -	12.9 -	12.9 -	
Datum	05.01	10.02	12.03	01.04	01.05	01.06	01.07	01.08	01.09	01.10	01.11	06.12	
Minimum	12.8 -	12.8 -	12.9 +	12.8 -	12.9 +	12.9 +	12.9 +	12.9 +	12.8 -	12.8 -	12.8 -	12.8 -	
Datum	01.01	01.02	01.03	18.04	01.05	01.06	01.07	01.08	17.09	01.10	20.11	01.12	
Amplitude	0.1	0.1	0.1	0.1	0.0 +	0.0 +	0.0 +	0.0 +	0.1	0.1	0.1	0.1	
Jahr 2020	Mittel	12.9 °C		Maximum	13.0 (12.Mär)		Minimum	12.8 (01.Jan)		Amplitude	0.2 °C		



Periode	2009 - 2020												
Monatsmittel	12.5 -	12.5 -	12.5 -	12.5 -	12.6 +	12.5 -	12.5 -	12.5 -	12.5 -	12.5 -	12.5 -	12.5 -	12.5 -
Maximum	12.9 -	12.9 -	13.0 +	12.9 -	12.9 -	12.9 -	12.9 -	12.9 -	12.9 -	12.9 -	12.9 -	12.9 -	12.9 -
Jahr	2020	2020	2020	2019	2019	2019	2019	2020	2020	2019	2020	2019	2019
Minimum	12.3 +	12.3 +	12.3 +	12.3 +	12.3 +	12.3 +	12.3 +	12.3 +	12.2 -	12.2 -	12.3 +	12.2 -	12.2 -
Jahr	2014	2014	2014	2014	2013	2013	2013	2011	2014	2014	2009	2014	2014
Amplitude	0.1 -	0.1 -	0.1 -	0.1 -	0.3 +	0.1 -	0.1 -	0.1 -	0.1 -	0.2	0.1 -	0.1 -	0.1 -
Jahr	2012	2012	2009	2009	2013	2010	2012	2009	2014	2018	2016	2010	2010
Periode	Mittel	12.5 °C		Maximum	13.0 (12.Mär 2020)		Minimum	12.2 (21.Sep 2014)		Amplitude	0.8 °C		

Darstellung der letzten 12 Jahre

