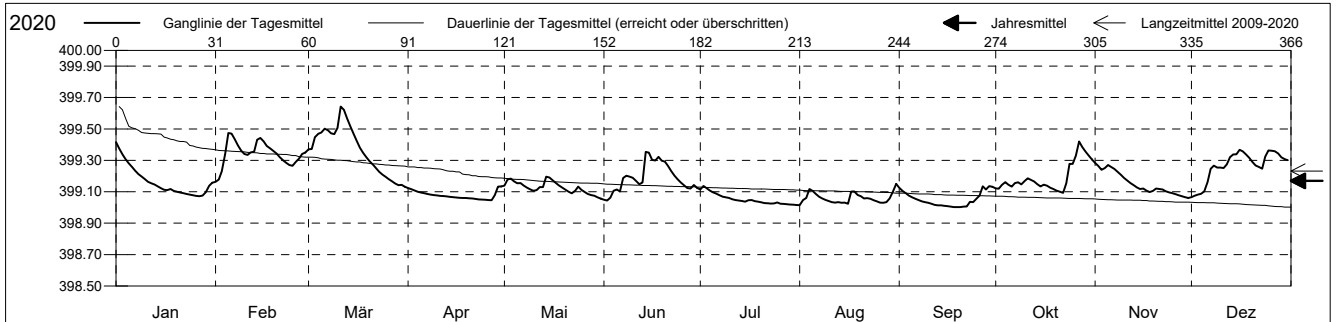


Grundwasserstände

Ergolzthal
 Gelterkinden 56.A.1 Pw Breite
 Abstichpunkt: 0.00 m ü.M.
 OK Terrain: 0.00 m ü.M.

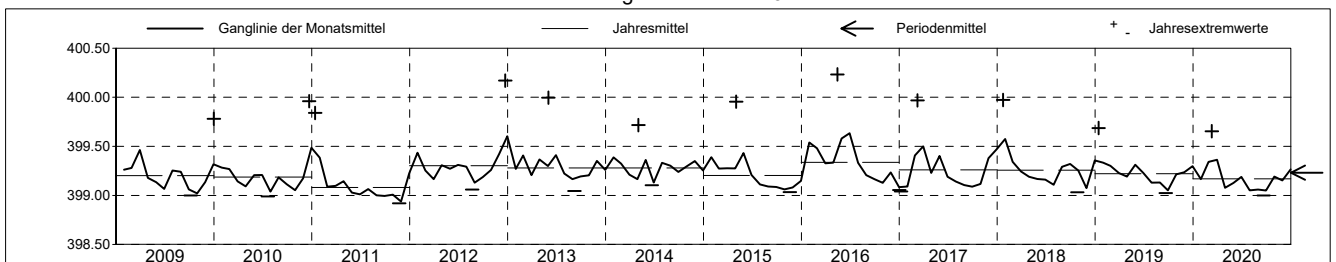
Amt für Umweltschutz und Energie
Kanton Basel-Landschaft
 Koordinaten: 0.00 / 0.00

2020		Januar	Februar	März	April	Mai	Juni	Juli	August	September	Oktober	November	Dezember	
1		399.42 +	399.16 -	399.37	399.12	399.14	399.05	399.11	399.01 -	399.13	399.12	399.28 +	399.07 -	1
2		399.37	399.18	399.37	399.12	399.18	399.04 -	399.14 +	399.05	399.10	399.12	399.26	399.08	2
3		399.34	399.23	399.45	399.11	399.18	399.06	399.12	399.06	399.09	399.14	399.24	399.08	3
4		399.31	399.34	399.47	399.10	399.17	399.11	399.11	399.12	399.08	399.16	399.25	399.09	4
5	Tagesmittel	399.28	399.47 +	399.48	399.10	399.15	399.11	399.10	399.11	399.06	399.14	399.27	399.10	5
6		399.26	399.47 +	399.50	399.09	399.16	399.10	399.09	399.09	399.06	399.13	399.26	399.16	6
7		399.23	399.43	399.49	399.09	399.14	399.19	399.08	399.07	399.05	399.15	399.24	399.25	7
8		399.21	399.40	399.47	399.08	399.13	399.20	399.07	399.06	399.04	399.16	399.23	399.27	8
9		399.20	399.36	399.47	399.08	399.12	399.20	399.06	399.05	399.03	399.15	399.21	399.25	9
10		399.18	399.34	399.51	399.08	399.11	399.19	399.06	399.04	399.03	399.17	399.19	399.25	10
11		399.16	399.33	399.64 +	399.07	399.11	399.17	399.05	399.03	399.02	399.19	399.17	399.25	11
12		399.15	399.35	399.62	399.07	399.13	399.15	399.05	399.03	399.02	399.18	399.16	399.27	12
13		399.15	399.35	399.57	399.07	399.13	399.16	399.04	399.03	399.01	399.16	399.14	399.32	13
14		399.13	399.43	399.52	399.07	399.20 +	399.35 +	399.04	399.03	399.01	399.15	399.13	399.34	14
15	Max. +	399.12	399.44	399.47	399.06	399.19	399.35 +	399.04	399.03	399.01	399.13	399.12	399.34	15
16		399.11	399.42	399.42	399.06	399.17	399.30	399.05	399.02	399.01	399.15	399.12	399.37 +	16
17		399.11	399.39	399.38	399.06	399.16	399.30	399.05	399.10	399.01	399.14	399.11	399.36	17
18		399.12	399.38	399.35	399.06	399.14	399.32	399.04	399.10	399.00 -	399.13	399.10	399.34	18
19		399.11	399.36	399.32	399.06	399.13	399.30	399.04	399.08	399.00 -	399.12	399.11	399.32	19
20	Min. -	399.10	399.34	399.29	399.06	399.11	399.29	399.03	399.07	399.00 -	399.11	399.12	399.29	20
21		399.10	399.32	399.27	399.06	399.10	399.26	399.03	399.06	399.01	399.10	399.12	399.27	21
22		399.09	399.30	399.25	399.05 -	399.09	399.23	399.03	399.06	399.01	399.09 -	399.11	399.26	22
23		399.09	399.28	399.23	399.05 -	399.11	399.20	399.02 -	399.06	399.04	399.15	399.10	399.25	23
24		399.08	399.27	399.21	399.05 -	399.13	399.18	399.03	399.05	399.03	399.28	399.10	399.32	24
25		399.08	399.27	399.19	399.05 -	399.11	399.16	399.03	399.04	399.06	399.28	399.09	399.36	25
26		399.07 -	399.29	399.18	399.05 -	399.10	399.14	399.02 -	399.03	399.08	399.33	399.08	399.36	26
27		399.07 -	399.31	399.17	399.05 -	399.09	399.12	399.02 -	399.03	399.14 +	399.42 +	399.08	399.36	27
28		399.08	399.34	399.15	399.08	399.08	399.12	399.02 -	399.03	399.11	399.38	399.07	399.34	28
29		399.10	399.35	399.14	399.13 +	399.07	399.14	399.02 -	399.06	399.14 +	399.36	399.07	399.32	29
30		399.14		399.14	399.13 +	399.06 -	399.12	399.02 -	399.10	399.13	399.33	399.06 -	399.31	30
31		399.16		399.13 -		399.06 -		399.02 -	399.15 +		399.31		399.30	31
Monatsmittel		399.16	399.34	399.36 +	399.08	399.13	399.19	399.05 -	399.06	399.05 -	399.19	399.15	399.27	
Maximum		399.44	399.48	399.65 +	399.15	399.20	399.38	399.14 -	399.16	399.14 -	399.43	399.29	399.37	
Datum		01.01	05.02	11.03	29.04	14.05	14.06	02.07	31.08	29.09	27.10	01.11	16.12	
Amplitude		0.37	0.32	0.53	0.10	0.15	0.33	0.13	0.15	0.14	0.34	0.24	0.31	
Jahr 2020		Mittel	399.17 m ü.M.		Maximum	399.65 (11.Mär)		Minimum	399.00 (20.Sep)			Amplitude	0.65 m	



Periode		2009 - 2020												
Monatsmittel		399.34 +	399.31	399.27	399.21	399.28	399.23	399.17	399.16	399.13 -	399.15	399.21	399.31	
Maximum		399.97	399.71	399.97	399.72	400.23 +	400.07	399.74	399.54	399.43 -	399.75	399.89	400.17	
Jahr		2018	2013	2017	2016	2016	2016	2009	2009	2014	2012	2012	2012	
Minimum		399.04	399.05	399.06 +	399.01	398.98	398.97	398.96	398.95	398.95	398.94	398.92 -	398.92 -	
Jahr		2017	2011	2011	2010	2011	2011	2011	2011	2011	2011	2011	2011	
Amplitude		0.69	0.51	0.68	0.59	0.93 +	0.82	0.67	0.51	0.40 -	0.67	0.75	0.83	
Jahr		2011	2013	2017	2016	2016	2013	2009	2010	2010	2012	2017	2012	
Periode		Mittel	399.23 m ü.M.		Maximum	400.23 (15.Mai 2016)		Minimum	398.92 (23.Nov 2011)			Amplitude	1.31 m	

Darstellung der letzten 12 Jahre

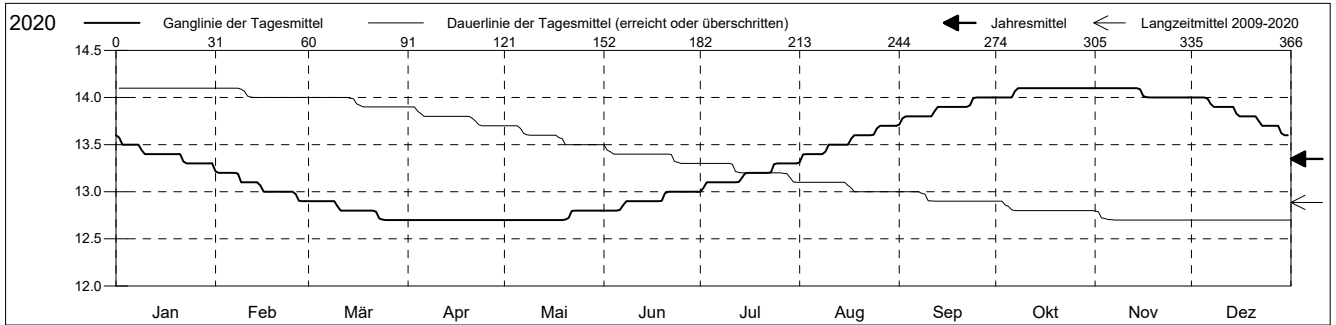


Grundwassertemperatur

Ergolzthal
 Gelterkinden 56.A.1 Pw Breite
 Abstichpunkt: 0.00 m ü.M.
 OK Terrain: 0.00 m ü.M.

Amt für Umweltschutz und Energie
Kanton Basel-Landschaft
 Koordinaten: 0.00 / 0.00

2020	Januar	Februar	März	April	Mai	Juni	Juli	August	September	Oktober	November	Dezember	
1	13.6 +	13.2 +	12.9 +	12.7 +	12.7 -	12.8 -	13.0 -	13.3 -	13.7 -	14.0 -	14.1 +	14.0 +	1
2	13.6 +	13.2 +	12.9 +	12.7 +	12.7 -	12.8 -	13.0 -	13.4	13.8	14.0 -	14.1 +	14.0 +	2
3	13.5	13.2 +	12.9 +	12.7 +	12.7 -	12.8 -	13.1	13.4	13.8	14.0 -	14.1 +	14.0 +	3
4	13.5	13.2 +	12.9 +	12.7 +	12.7 -	12.8 -	13.1	13.4	13.8	14.0 -	14.1 +	14.0 +	4
5	13.5	13.2 +	12.9 +	12.7 +	12.7 -	12.8 -	13.1	13.4	13.8	14.0 -	14.1 +	14.0 +	5
Tagesmittel													
6	13.5	13.2 +	12.9 +	12.7 +	12.7 -	12.8 -	13.1	13.4	13.8	14.0 -	14.1 +	14.0 +	6
7	13.5	13.2 +	12.9 +	12.7 +	12.7 -	12.9	13.1	13.4	13.8	14.1 +	14.1 +	13.9	7
8	13.5	13.2 +	12.9 +	12.7 +	12.7 -	12.9	13.1	13.4	13.8	14.1 +	14.1 +	13.9	8
9	13.4	13.1	12.9 +	12.7 +	12.7 -	12.9	13.1	13.4	13.8	14.1 +	14.1 +	13.9	9
10	13.4	13.1	12.8	12.7 +	12.7 -	12.9	13.1	13.5	13.8	14.1 +	14.1 +	13.9	10
11	13.4	13.1	12.8	12.7 +	12.7 -	12.9	13.1	13.5	13.8	14.1 +	14.1 +	13.9	11
12	13.4	13.1	12.8	12.7 +	12.7 -	12.9	13.1	13.5	13.9	14.1 +	14.1 +	13.9	12
13	13.4	13.1	12.8	12.7 +	12.7 -	12.9	13.1	13.5	13.9	14.1 +	14.1 +	13.9	13
14	13.4	13.1	12.8	12.7 +	12.7 -	12.9	13.1	13.5	13.9	14.1 +	14.1 +	13.9	14
15	13.4	13.1	12.8	12.7 +	12.7 -	12.9	13.2	13.5	13.9	14.1 +	14.1 +	13.8	15
Max. +													
16	13.4	13.0	12.8	12.7 +	12.7 -	12.9	13.2	13.5	13.9	14.1 +	14.0 -	13.8	16
17	13.4	13.0	12.8	12.7 +	12.7 -	12.9	13.2	13.6	13.9	14.1 +	14.0 -	13.8	17
18	13.4	13.0	12.8	12.7 +	12.7 -	12.9	13.2	13.6	13.9	14.1 +	14.0 -	13.8	18
19	13.4	13.0	12.8	12.7 +	12.7 -	12.9	13.2	13.6	13.9	14.1 +	14.0 -	13.8	19
20	13.4	13.0	12.8	12.7 +	12.7 -	13.0 +	13.2	13.6	13.9	14.1 +	14.0 -	13.8	20
Min. -													
21	13.4	13.0	12.8	12.7 +	12.7 -	13.0 +	13.2	13.6	13.9	14.1 +	14.0 -	13.8	21
22	13.3 -	13.0	12.8	12.7 +	12.8 +	13.0 +	13.2	13.6	13.9	14.1 +	14.0 -	13.8	22
23	13.3 -	13.0	12.7 -	12.7 +	12.8 +	13.0 +	13.2	13.6	13.9	14.1 +	14.0 -	13.7	23
24	13.3 -	13.0	12.7 -	12.7 +	12.8 +	13.0 +	13.3 +	13.6	14.0 +	14.1 +	14.0 -	13.7	24
25	13.3 -	13.0	12.7 -	12.7 +	12.8 +	13.0 +	13.3 +	13.7 +	14.0 +	14.1 +	14.0 -	13.7	25
26	13.3 -	13.0	12.7 -	12.7 +	12.8 +	13.0 +	13.3 +	13.7 +	14.0 +	14.1 +	14.0 -	13.7	26
27	13.3 -	12.9 -	12.7 -	12.7 +	12.8 +	13.0 +	13.3 +	13.7 +	14.0 +	14.1 +	14.0 -	13.7	27
28	13.3 -	12.9 -	12.7 -	12.7 +	12.8 +	13.0 +	13.3 +	13.7 +	14.0 +	14.1 +	14.0 -	13.7	28
29	13.3 -	12.9 -	12.7 -	12.7 +	12.8 +	13.0 +	13.3 +	13.7 +	14.0 +	14.1 +	14.0 -	13.6 -	29
30	13.3 -	12.9 -	12.7 -	12.7 +	12.8 +	13.0 +	13.3 +	13.7 +	14.0 +	14.1 +	14.0 -	13.6 -	30
31	13.3 -	12.9 -	12.7 -	12.7 +	12.8 +	13.0 +	13.3 +	13.7 +	14.0 +	14.1 +	14.0 -	13.6 -	31
Monatsmittel	13.4	13.1	12.8	12.7 -	12.7 -	12.9	13.2	13.5	13.9	14.1 +	14.1 +	13.8	
Maximum	13.6	13.3	12.9	12.7 -	12.8	13.0	13.3	13.7	14.0	14.1 +	14.1 +	14.0	
Datum	01.01	01.02	01.03	01.04	20.05	19.06	23.07	24.08	23.09	07.10	01.11	01.12	
Minimum	13.3	12.9	12.7 -	12.7 -	12.7 -	12.8	13.0	13.3	13.7	14.0 +	14.0 +	13.6	
Datum	22.01	26.02	22.03	01.04	01.05	01.06	01.07	01.08	01.09	01.10	15.11	29.12	
Amplitude	0.3	0.4	0.2	0.0 +	0.1	0.2	0.3	0.4	0.3	0.1	0.1	0.4	
Jahr 2020	Mittel	13.3 °C		Maximum	14.1 (07.Okt)		Minimum	12.7 (22.Mär)		Amplitude	1.4 °C		



Periode	2009 - 2020												
Monatsmittel	12.9	12.6	12.3	12.2 -	12.2 -	12.4	12.8	13.1	13.5	13.6 +	13.6 +	13.3	
Maximum	13.7	13.3	13.0	12.8 -	12.8 -	13.0	13.3	13.7	14.0	14.1 +	14.1 +	14.0	
Jahr	2019	2019	2019	2019	2020	2020	2019	2020	2020	2020	2020	2018	
Minimum	12.3	12.0	11.7 -	11.8	11.8	11.9	12.1	12.5	12.9	13.2 +	13.1	12.6	
Jahr	2009	2009	2009	2009	2009	2013	2013	2013	2013	2013	2010	2010	
Amplitude	0.5	0.4	0.3	0.3	0.3	0.4	0.5	0.4	0.3	0.2 -	0.2 -	0.7 +	
Jahr	2017	2017	2009	2016	2013	2011	2010	2010	2009	2016	2012	2012	
Periode	Mittel	12.9 °C		Maximum	14.1 (07.Okt 2020)		Minimum	11.7 (29.Mär 2009)		Amplitude	2.4 °C		

Darstellung der letzten 12 Jahre

