

**Grundwasserstände**

Ergolzthal

Liestal

Abstichpunkt:

OK Terrain:

39.R.10

0.00

0.00

Sportplatz Gitterli

m ü.M.

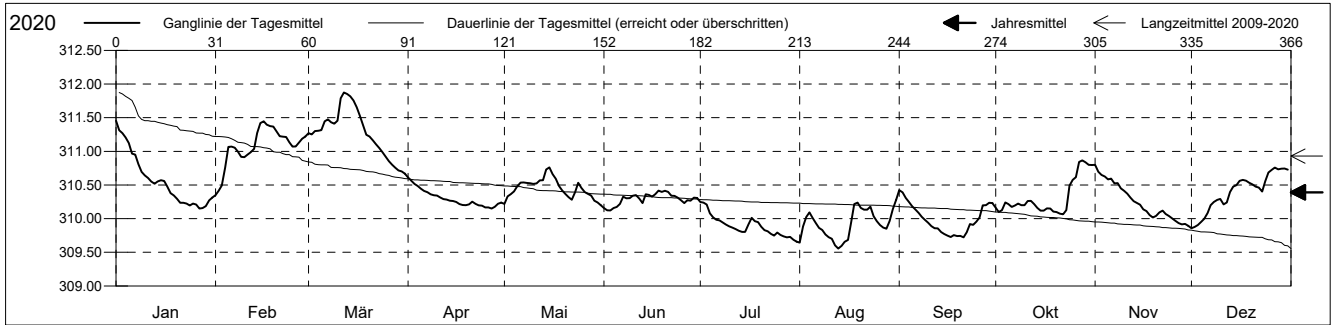
m ü.M.

**Amt für Umweltschutz und Energie**

**Kanton Basel-Landschaft**

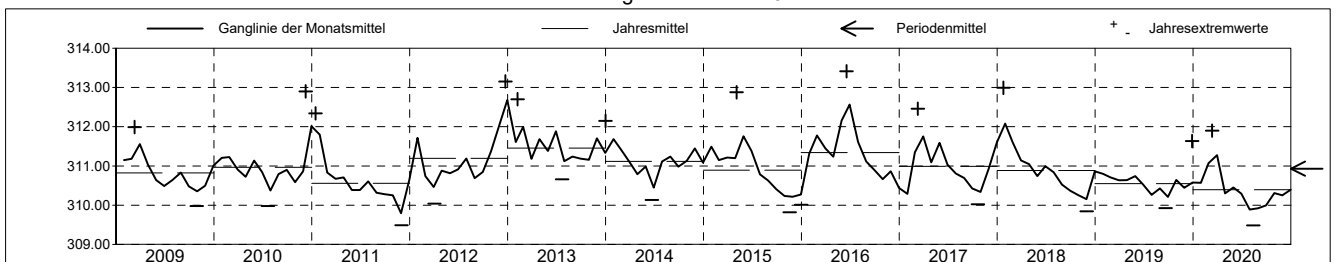
Koordinaten: 0.00 / 0.00

2020		Januar	Februar	März	April	Mai	Juni	Juli	August	September	Oktober	November	Dezember	
1		311.46 +	310.35 -	311.27	310.61 +	310.22	310.16	310.25 +	309.64	310.42 +	310.16	310.80 +	309.86 -	1
2		311.31	310.42	311.25	310.56	310.33	310.12 -	310.24	309.88	310.39	310.10	310.70	309.88	2
3		311.27	310.49	311.30	310.52	310.37	310.12 -	310.21	310.02	310.31	310.13	310.65	309.90	3
4		311.21	310.76	311.31	310.49	310.40	310.16	310.08	310.09	310.25	310.24	310.63	309.95	4
5	Tagesmittel	311.12	311.07	311.32	310.45	310.48	310.17	310.02	310.01	310.18	310.22	310.58	310.00	5
6		310.97	311.07	311.45	310.41	310.54	310.22	309.98	309.93	310.14	310.18	310.59	310.08	6
7		310.95	311.05	311.47	310.39	310.54	310.33	309.97	309.86	310.09	310.20	310.52	310.20	7
8		310.81	310.99	311.43	310.36	310.53	310.30	309.94	309.83	310.03	310.23	310.53	310.25	8
9		310.69	310.92	311.41	310.35	310.53	310.31	309.91	309.77	309.98	310.20	310.45	310.28	9
10		310.64	310.91	311.46	310.34	310.52	310.34	309.89	309.73	309.94	310.20	310.41	310.29	10
11		310.60	310.95	311.79	310.32	310.52	310.35	309.87	309.70	309.89	310.26	310.37	310.21	11
12		310.55	310.99	311.87 +	310.29	310.57	310.30	309.85	309.60	309.86	310.26	310.31	310.24	12
13		310.52	311.04	311.85	310.28	310.57	310.23	309.82	309.56 -	309.86	310.22	310.26	310.40	13
14		310.55	311.27	311.82	310.27	310.73	310.36	309.80	309.60	309.80	310.16	310.23	310.48	14
15	Max. +	310.57	311.42	311.76	310.26	310.76 +	310.35	309.80	309.66	309.77	310.12	310.21	310.50	15
16		310.56	311.45 +	311.66	310.25	310.66	310.33	309.92	309.68	309.75	310.12	310.14	310.56	16
17		310.48	311.40	311.53	310.22	310.59	310.36	310.01	309.95	309.73	310.15	310.11	310.58	17
18		310.38	311.37	311.39	310.20	310.48	310.42 +	309.96	310.22	309.76	310.15	310.05	310.56	18
19		310.35	311.37	311.25	310.20	310.42	310.40	309.95	310.24	309.74	310.10	310.02	310.53	19
20	Min. -	310.30	311.30	311.22	310.21	310.37	310.41	309.88	310.16	309.74	310.10	310.04	310.51	20
21		310.24	311.23	311.16	310.25	310.32	310.40	309.83	310.13	309.72 -	310.07	310.09	310.48	21
22		310.24	311.22	311.11	310.22	310.28	310.34	309.81	310.13	309.80	310.06 -	310.12	310.46	22
23		310.22	311.21	311.05	310.20	310.40	310.34	309.78	310.18	309.92	310.13	310.07	310.40	23
24		310.19	311.14	310.99	310.19	310.53	310.31	309.75	310.04	309.91	310.49	310.04	310.56	24
25		310.22	311.07	310.92	310.17	310.46	310.27	309.79	309.96	309.95	310.58	310.00	310.68	25
26		310.21	311.07	310.86	310.17	310.40	310.23	309.76	309.91	310.02	310.62	309.97	310.73	26
27		310.15 -	311.13	310.80	310.15 -	310.37	310.27	309.74	309.87	310.20	310.84	309.93	310.76 +	27
28		310.16	311.19	310.76	310.18	310.34	310.27	309.72	309.85	310.20	310.87 +	309.92	310.73	28
29		310.18	311.22	310.72	310.22	310.27	310.31	309.73	309.96	310.24	310.84	309.92	310.74	29
30		310.27		310.70	310.24	310.24	310.31	309.69	310.14	310.23	310.80	309.89 -	310.74	30
31		310.31		310.67 -		310.20 -		309.66 -	310.28 +		310.80		310.73	31
Monatsmittel		310.57	311.07	311.27 +	310.30	310.45	310.29	309.89 -	309.92	309.99	310.31	310.25	310.40	
Maximum		311.50	311.45	311.90 +	310.69	310.78	310.51	310.35 -	310.37	310.49	310.96	310.86	310.84	
Datum		01.01	16.02	12.03	01.04	15.05	18.06	01.07	31.08	01.09	28.10	01.11	26.12	
Amplitude		1.44	1.18	1.33	0.62	0.66	0.45	0.71	0.88	0.81	0.95	1.02	1.03	
Jahr 2020		Mittel	310.39 m ü.M.		Maximum	311.90 (12.Mär)		Minimum	309.49 (13.Aug)		Amplitude		2.41 m	



Periode		2009 - 2020												
Monatsmittel		311.31 +	311.25	311.11	310.94	311.07	310.98	310.77	310.70	310.58 -	310.61	310.76	311.07	
Maximum		312.99	312.70	312.46	312.32	313.18	313.41 +	312.33	311.78	311.65 -	312.16	312.94	313.15	
Jahr		2018	2013	2017	2013	2016	2016	2016	2013	2013	2012	2012	2012	
Minimum		310.01	310.20 +	310.08	310.04	310.02	310.05	309.64	309.49 -	309.68	309.92	309.52	309.49 -	
Jahr		2016	2019	2012	2012	2011	2020	2020	2020	2020	2011	2011	2011	
Amplitude		2.41 +	1.41	1.33	1.86	2.01	1.72	1.64	1.51	1.15 -	1.59	1.64	2.20	
Jahr		2016	2013	2020	2012	2015	2016	2014	2010	2010	2012	2017	2010	
Periode		Mittel	310.93 m ü.M.		Maximum	313.41 (17.Jun 2016)		Minimum	309.49 (13.Aug 2020)		Amplitude		3.93 m	

Darstellung der letzten 12 Jahre



**Grundwassertemperatur**

Ergolzthal

Liestal

Abstichpunkt: OK Terrain:

39.R.10

0.00

0.00

Sportplatz Gitterli

m ü.M.

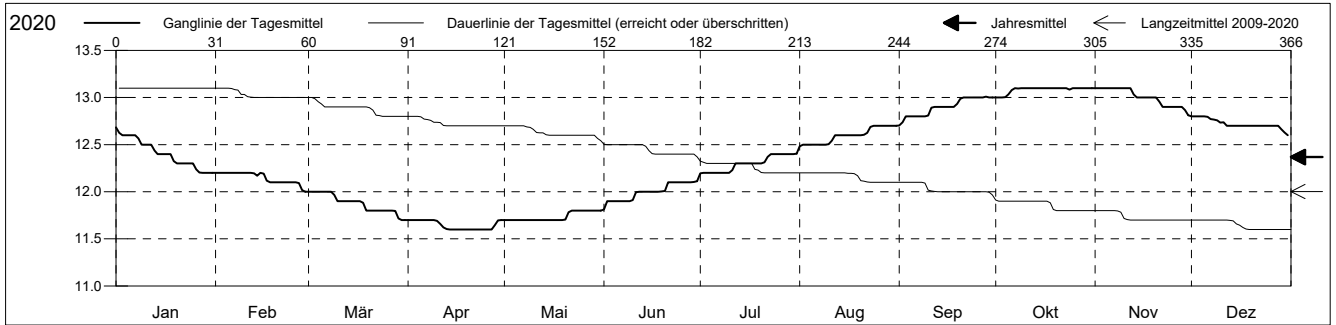
m ü.M.

**Amt für Umweltschutz und Energie**

**Kanton Basel-Landschaft**

Koordinaten: 0.00 / 0.00

2020	Januar	Februar	März	April	Mai	Juni	Juli	August	September	Oktober	November	Dezember	
1	12.7 +	12.2 +	12.0 +	11.7 +	11.7 -	11.8 -	12.2 -	12.5 -	12.7 -	13.0 -	13.1 +	12.8 +	1
2	12.6	12.2 +	12.0 +	11.7 +	11.7 -	11.9	12.2 -	12.5 -	12.7 -	13.0 -	13.1 +	12.8 +	2
3	12.6	12.2 +	12.0 +	11.7 +	11.7 -	11.9	12.2 -	12.5 -	12.8	13.0 -	13.1 +	12.8 +	3
4	12.6	12.2 +	12.0 +	11.7 +	11.7 -	11.9	12.2 -	12.5 -	12.8	13.0 -	13.1 +	12.8 +	4
5	12.6	12.2 +	12.0 +	11.7 +	11.7 -	11.9	12.2 -	12.5 -	12.8	13.0 -	13.1 +	12.8 +	5
Tagesmittel													
6	12.6	12.2 +	12.0 +	11.7 +	11.7 -	11.9	12.2 -	12.5 -	12.8	13.1 +	13.1 +	12.8 +	6
7	12.6	12.2 +	12.0 +	11.7 +	11.7 -	11.9	12.2 -	12.5 -	12.8	13.1 +	13.1 +	12.8 +	7
8	12.6	12.2 +	12.0 +	11.7 +	11.7 -	11.9	12.2 -	12.5 -	12.8	13.1 +	13.1 +	12.8 +	8
9	12.5	12.2 +	12.0 +	11.7 +	11.7 -	11.9	12.2 -	12.5 -	12.8	13.1 +	13.1 +	12.8 +	9
10	12.5	12.2 +	11.9	11.7 +	11.7 -	11.9	12.2 -	12.5 -	12.8	13.1 +	13.1 +	12.7	10
11	12.5	12.2 +	11.9	11.7 +	11.7 -	12.0	12.2 -	12.5 -	12.9	13.1 +	13.1 +	12.7	11
12	12.5	12.2 +	11.9	11.6 -	11.7 -	12.0	12.3	12.6	12.9	13.1 +	13.1 +	12.7	12
13	12.4	12.2 +	11.9	11.6 -	11.7 -	12.0	12.3	12.6	12.9	13.1 +	13.0	12.7	13
14	12.4	12.2 +	11.9	11.6 -	11.7 -	12.0	12.3	12.6	12.9	13.1 +	13.0	12.7	14
15	12.4	12.2 +	11.9	11.6 -	11.7 -	12.0	12.3	12.6	12.9	13.1 +	13.0	12.7	15
Max. +													
16	12.4	12.2 +	11.9	11.6 -	11.7 -	12.0	12.3	12.6	12.9	13.1 +	13.0	12.7	16
17	12.4	12.1	11.9	11.6 -	11.7 -	12.0	12.3	12.6	12.9	13.1 +	13.0	12.7	17
18	12.4	12.1	11.9	11.6 -	11.7 -	12.0	12.3	12.6	12.9	13.1 +	13.0	12.7	18
19	12.3	12.1	11.8	11.6 -	11.7 -	12.0	12.3	12.6	12.9	13.1 +	13.0	12.7	19
20	12.3	12.1	11.8	11.6 -	11.7 -	12.0	12.3	12.6	13.0 +	13.1 +	13.0	12.7	20
Min. -													
21	12.3	12.1	11.8	11.6 -	11.8 +	12.1 +	12.3	12.6	13.0 +	13.1 +	13.0	12.7	21
22	12.3	12.1	11.8	11.6 -	11.8 +	12.1 +	12.4 +	12.6	13.0 +	13.1 +	12.9	12.7	22
23	12.3	12.1	11.8	11.6 -	11.8 +	12.1 +	12.4 +	12.7 +	13.0 +	13.1 +	12.9	12.7	23
24	12.3	12.1	11.8	11.6 -	11.8 +	12.1 +	12.4 +	12.7 +	13.0 +	13.1 +	12.9	12.7	24
25	12.3	12.1	11.8	11.6 -	11.8 +	12.1 +	12.4 +	12.7 +	13.0 +	13.1 +	12.9	12.7	25
26	12.2 -	12.1	11.8	11.6 -	11.8 +	12.1 +	12.4 +	12.7 +	13.0 +	13.1 +	12.9	12.7	26
27	12.2 -	12.1	11.8	11.6 -	11.8 +	12.1 +	12.4 +	12.7 +	13.0 +	13.1 +	12.9	12.7	27
28	12.2 -	12.0 -	11.8	11.6 -	11.8 +	12.1 +	12.4 +	12.7 +	13.0 +	13.1 +	12.9	12.7	28
29	12.2 -	12.0 -	11.7 -	11.7 +	11.8 +	12.1 +	12.4 +	12.7 +	13.0 +	13.1 +	12.9	12.7	29
30	12.2 -		11.7 -	11.7 +	11.8 +	12.1 +	12.4 +	12.7 +	13.0 +	13.1 +	12.8 -	12.6 -	30
31	12.2 -		11.7 -		11.8 +		12.4 +	12.7 +		13.1 +		12.6 -	31
Monatsmittel	12.4	12.1	11.9	11.6 -	11.7	12.0	12.3	12.6	12.9	13.1 +	13.0	12.7	
Maximum	12.7	12.2	12.0	11.7 -	11.8	12.2	12.5	12.7	13.2 +	13.1	13.1	12.8	
Datum	01.01	01.02	01.03	01.04	20.05	29.06	31.07	21.08	28.09	04.10	01.11	01.12	
Minimum	12.2	12.0	11.7	11.6 -	11.7	11.8	12.1	12.4	12.7	13.0 +	12.8	12.6	
Datum	26.01	27.02	28.03	10.04	01.05	01.06	01.07	01.08	01.09	10.10	29.11	29.12	
Amplitude	0.5	0.2	0.3	0.1	0.1	0.4	0.4	0.3	0.5	0.1	0.3	0.2	
Jahr 2020	Mittel	12.4 °C			Maximum	13.2 (28.Sep)		Minimum	11.6 (10.Apr)		Amplitude	1.6 °C	



Periode	2009 - 2020												
Monatsmittel	12.0	11.6	11.3	11.1 -	11.1 -	11.5	11.9	12.4	12.8	13.0 +	12.8	12.5	
Maximum	13.8	12.6	12.0	11.7 -	12.9	12.6	12.5	13.3	13.5	13.5	14.3 +	14.3 +	
Jahr	2018	2013	2020	2019	2016	2016	2017	2017	2013	2013	2012	2012	
Minimum	11.1	10.6	10.2	10.1 -	10.2	10.7	11.1	11.6	12.3	12.5 +	12.2	12.1	
Jahr	2009	2009	2009	2009	2009	2013	2013	2013	2010	2009	2011	2009	
Amplitude	1.9 +	1.0	0.6	0.3 -	1.8	1.4	1.0	1.2	0.7	0.4	1.4	1.8	
Jahr	2018	2013	2017	2016	2016	2016	2017	2013	2013	2017	2012	2010	
Periode	Mittel	12.0 °C			Maximum	14.3 (30.Nov 2012)		Minimum	10.1 (11.Apr 2009)		Amplitude	4.2 °C	

Darstellung der letzten 12 Jahre

