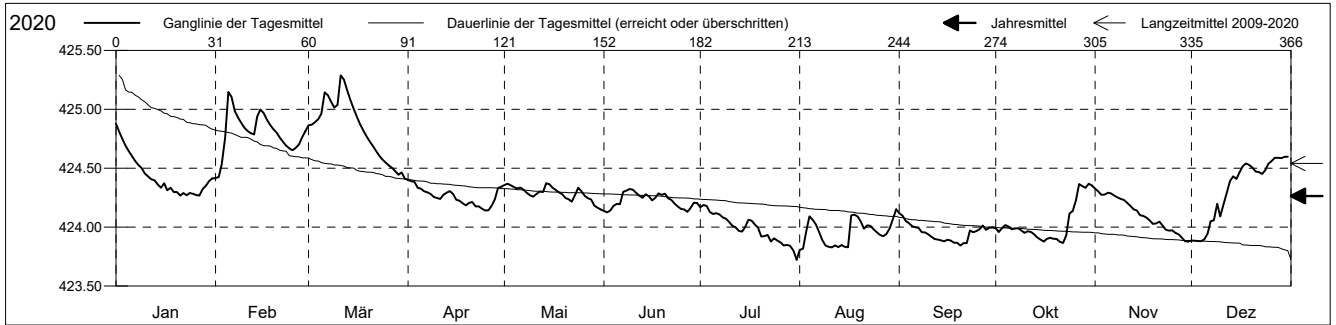


Grundwasserstände

Diegtertal
 Tenniken 73.J.7 ob. Pumpwerk
 Abstichpunkt: 0.00 m ü.M.
 OK Terrain: 0.00 m ü.M.

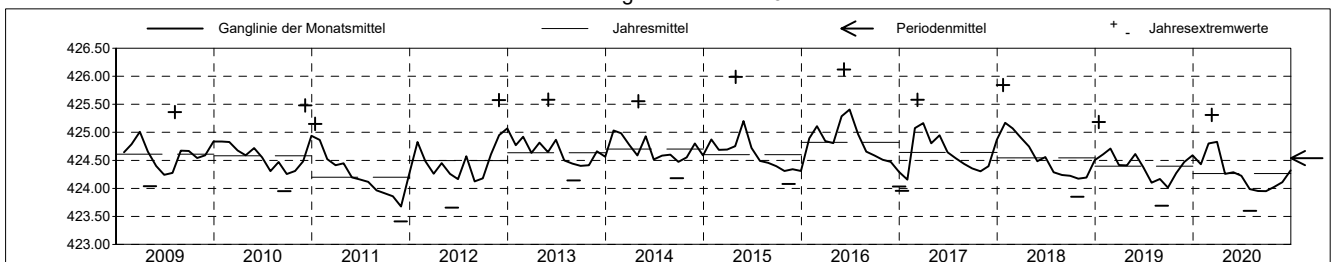
Amt für Umweltschutz und Energie
Kanton Basel-Landschaft
 Koordinaten: 0.00 / 0.00

2020		Januar	Februar	März	April	Mai	Juni	Juli	August	September	Oktober	November	Dezember	
1		424.88 +	424.42 -	424.86	424.40 +	424.36	424.14	424.17	423.81 -	424.12 +	423.99	424.33 +	423.89	1
2		424.81	424.42 -	424.87	424.39	424.37 +	424.13 -	424.19 +	423.82	424.10	423.96	424.30	423.88 -	2
3		424.75	424.54	424.89	424.38	424.35	424.14	424.18	423.96	424.05	423.99	424.27	423.88 -	3
4		424.69	424.76	424.92	424.33	424.34	424.18	424.13	424.09	424.03	424.02	424.28	423.88 -	4
5	Tagesmittel	424.64	425.15 +	424.96	424.33	424.33	424.20	424.11	424.06	424.01	424.00	424.29	423.89	5
6		424.60	425.10	425.14	424.30	424.34	424.19	424.12	424.02	424.00	423.98	424.29	423.94	6
7		424.56	424.99	425.12	424.29	424.32	424.30	424.11	423.96	423.99	423.99	424.27	424.05	7
8		424.53	424.93	425.06	424.28	424.29	424.31	424.08	423.89	423.96	423.99	424.25	424.06	8
9		424.50	424.89	425.01	424.25	424.27	424.32 +	424.07	423.84	423.95	423.97	424.24	424.20	9
10		424.45	424.84	425.04	424.25	424.26	424.32 +	424.04	423.83	423.94	423.95	424.23	424.09	10
11		424.43	424.82	425.29 +	424.24	424.28	424.29	424.01	423.83	423.92	423.96	424.20	424.20	11
12		424.41	424.80	425.25	424.27	424.30	424.27	424.00	423.85	423.90	423.96	424.18	424.29	12
13		424.40	424.79	425.16	424.29	424.30	424.25	423.97	423.83	423.89	423.94	424.15	424.39	13
14		424.36	424.94	425.08	424.31	424.37 +	424.28	423.96	423.85	423.89	423.91	424.14	424.43	14
15	Max. +	424.33	425.00	425.01	424.28	424.36	424.26	424.00	423.83	423.88	423.89	424.10	424.41	15
16		424.37	424.97	424.94	424.23	424.33	424.23	424.06	423.83	423.89	423.88	424.09	424.47	16
17		424.31	424.91	424.88	424.22	424.31	424.25	424.05	424.10	423.89	423.90	424.08	424.52	17
18		424.33	424.87	424.82	424.20	424.29	424.29	424.02	424.11	423.87	423.91	424.06	424.54	18
19		424.30	424.83	424.77	424.18	424.28	424.27	423.99	424.09	423.87	423.90	424.03	424.53	19
20	Min. -	424.30	424.80	424.73	424.21	424.25	424.28	423.92	424.05	423.84 -	423.90	424.03	424.51	20
21		424.27 -	424.76	424.69	424.21	424.24	424.24	423.92	423.99	423.86	423.88	424.05	424.47	21
22		424.29	424.72	424.65	424.17	424.22	424.23	423.93	424.01	423.86	423.86 -	424.01	424.47	22
23		424.27 -	424.69	424.61	424.18	424.27	424.20	423.88	424.01	423.97	423.93	423.98	424.45	23
24		424.29	424.67	424.57	424.16	424.33	424.17	423.90	423.98	423.96	424.12	423.97	424.48	24
25		424.28	424.65	424.55	424.14 -	424.30	424.15	423.89	423.96	423.97	424.14	423.97	424.54	25
26		424.27 -	424.67	424.52	424.14 -	424.27	424.15	423.87	423.93	423.98	424.23	423.95	424.56	26
27		424.27 -	424.70	424.50	424.18	424.25	424.13 -	423.84	423.92	424.01	424.37 +	423.94	424.59	27
28		424.32	424.76	424.47	424.24	424.23	424.16	423.85	423.94	423.98	424.35	423.91	424.59	28
29		424.35	424.81	424.44	424.33	424.18	424.21	423.84	423.99	423.99	424.33	423.88 -	424.59	29
30		424.39	424.86	424.46	424.34	424.16	424.20	423.80	424.07	424.00	424.37 +	423.88 -	424.60 +	30
31		424.41	424.81 -	424.41 -	424.34	424.15 -	424.20	423.72 -	424.15 +	424.05	424.35	424.60 +	424.60 +	31
Monatsmittel		424.43	424.80	424.83 +	424.26	424.29	424.22	423.99	423.95 -	423.95 -	424.03	424.11	424.32	
Maximum		424.91	425.21	425.31 +	424.44	424.44	424.38	424.26	424.23	424.22 -	424.43	424.37	424.61	
Datum		01.01	05.02	11.03	01.04	02.05	07.06	02.07	31.08	01.09	27.10	01.11	27.12	
Amplitude		0.83	0.96	1.03	0.47	0.44	0.42	0.66	0.62	0.53	0.76	0.66	0.94	
Jahr 2020		Mittel	424.26 m ü.M.			Maximum	425.31 (11.Mär)		Minimum	423.60 (31.Jul)			Amplitude	1.71 m



Periode		2009 - 2020												
Monatsmittel		424.76	424.83 +	424.72	424.61	424.66	424.54	424.39	424.35	424.29 -	424.32	424.43	424.59	
Maximum		425.84	425.47	425.58	425.49	426.02	426.12 +	425.29	425.39	424.76 -	425.31	425.57	425.50	
Jahr		2018	2016	2017	2016	2016	2016	2012	2010	2016	2012	2012	2017	
Minimum		423.96	424.09 +	423.95	423.91	423.73	423.66	423.60	423.61	423.67	423.58	423.41 -	423.41 -	
Jahr		2017	2012	2012	2012	2012	2012	2020	2020	2011	2011	2011	2011	
Amplitude		1.49	0.96	1.03	1.35	1.24	1.23	1.28	1.38	0.73 -	1.48	1.17	1.63 +	
Jahr		2016	2020	2020	2012	2015	2012	2012	2010	2010	2012	2014	2012	
Periode		Mittel	424.54 m ü.M.			Maximum	426.12 (08.Jun 2016)		Minimum	423.41 (29.Nov 2011)			Amplitude	2.71 m

Darstellung der letzten 12 Jahre



Grundwassertemperatur

Diegtertal

Tenniken

73.J.7

ob. Pumpwerk

Amt für Umweltschutz und Energie

Kanton Basel-Landschaft

Abstichpunkt:

0.00

m ü.M.

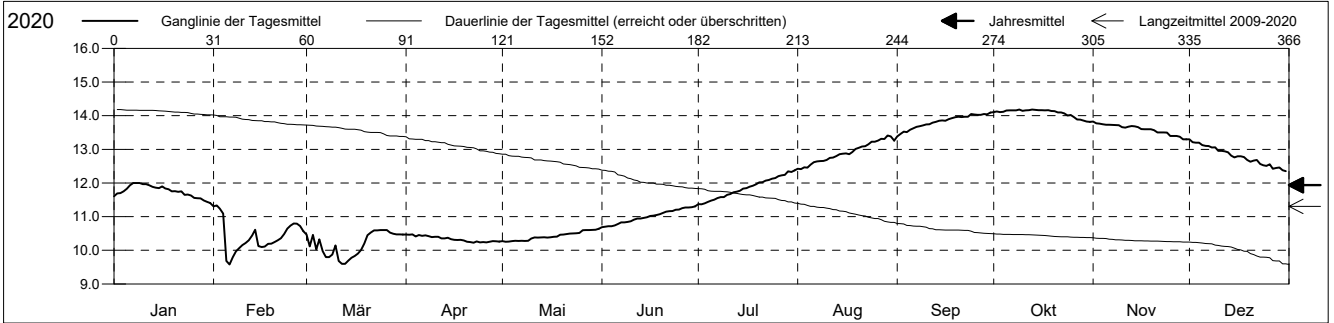
Koordinaten: 0.00 / 0.00

OK Terrain:

0.00

m ü.M.

2020	Januar	Februar	März	April	Mai	Juni	Juli	August	September	Oktober	November	Dezember	
1	11.6	11.3 +	10.5	10.5 +	10.3 -	10.7 -	11.4 -	12.4 -	13.4 -	14.1	13.8 +	13.3 +	1
2	11.7	11.3 +	10.1	10.5 +	10.3 -	10.7 -	11.4 -	12.4 -	13.5	14.1	13.8 +	13.2	2
3	11.7	11.2	10.5	10.5 +	10.3 -	10.7 -	11.4 -	12.5	13.5	14.1	13.8 +	13.2	3
4	11.8	11.1	10.0	10.4	10.3 -	10.7 -	11.4 -	12.5	13.5	14.1	13.7	13.2	4
5	11.8	9.7	10.3	10.5 +	10.3 -	10.7 -	11.5	12.5	13.6	14.2 +	13.7	13.1	5
Tagesmittel													
6	11.9	9.6 -	10.0	10.4	10.3 -	10.8	11.5	12.6	13.6	14.2 +	13.7	13.1	6
7	12.0 +	9.8	9.8	10.4	10.3 -	10.8	11.6	12.6	13.7	14.2 +	13.7	13.1	7
8	12.0 +	10.0	9.8	10.4	10.3 -	10.8	11.6	12.7	13.7	14.2 +	13.7	13.1	8
9	12.0 +	10.1	9.9	10.4	10.3 -	10.8	11.6	12.7	13.7	14.2 +	13.7	13.1	9
10	12.0 +	10.2	10.1	10.4	10.3 -	10.9	11.6	12.7	13.7	14.1	13.7	13.0	10
11	12.0 +	10.2	9.7	10.4	10.4	10.9	11.7	12.7	13.7	14.2 +	13.6	13.0	11
12	11.9	10.3	9.6 -	10.4	10.4	10.9	11.7	12.8	13.8	14.2 +	13.7	12.9	12
13	11.9	10.4	9.6 -	10.4	10.4	10.9	11.7	12.8	13.8	14.2 +	13.7	12.9	13
14	11.9	10.6	9.7	10.4	10.4	11.0	11.8	12.9	13.8	14.2 +	13.7	12.8	14
15	11.8	10.1	9.8	10.3	10.4	11.0	11.8	12.9	13.9	14.2 +	13.7	12.8	15
Max. +													
16	11.9	10.1	9.8	10.3	10.4	11.0	11.8	12.9	13.8	14.2 +	13.6	12.8	16
17	11.8	10.1	9.9	10.3	10.4	11.0	11.9	12.9	13.9	14.2 +	13.6	12.8	17
18	11.8	10.2	10.0	10.3	10.4	11.1	11.9	12.9	13.9	14.2 +	13.6	12.8	18
19	11.8	10.2	10.2	10.3	10.5	11.1	12.0	13.0	14.0	14.1	13.6	12.7	19
20	11.8	10.2	10.4	10.3	10.5	11.1	12.0	13.0	14.0	14.1	13.6	12.6	20
Min. -													
21	11.7	10.3	10.5	10.2 -	10.5	11.1	12.0	13.1	14.0	14.1	13.5	12.7	21
22	11.8	10.4	10.6 +	10.2 -	10.5	11.2	12.1	13.1	14.0	14.1	13.5	12.7	22
23	11.6	10.5	10.6 +	10.3	10.5	11.2	12.1	13.1	14.0	14.1	13.5	12.6	23
24	11.7	10.6	10.6 +	10.2 -	10.5	11.2	12.1	13.2	14.1 +	14.0	13.5	12.5	24
25	11.6	10.7	10.6 +	10.2 -	10.5	11.2	12.1	13.2	14.0	14.0	13.4	12.5	25
26	11.6	10.8	10.6 +	10.2 -	10.6 +	11.3 +	12.2	13.3	14.0	14.0	13.4	12.6	26
27	11.6	10.8	10.5	10.3	10.6 +	11.3 +	12.2	13.3	14.0	13.9	13.4	12.4 -	27
28	11.5	10.7	10.5	10.3	10.6 +	11.3 +	12.2	13.3	14.1 +	13.9	13.4	12.4 -	28
29	11.5	10.6	10.5	10.3	10.6 +	11.3 +	12.3	13.4 +	14.0	13.9	13.3 -	12.5	29
30	11.4 -	10.5	10.5	10.3	10.6 +	11.3 +	12.3	13.4 +	14.1 +	13.8 -	13.3 -	12.4 -	30
31	11.4 -	10.5	10.5	10.6 +	10.6 +	11.3 +	12.4 +	13.3	13.8 -	13.8 -	12.4 -	12.4 -	31
Monatsmittel	11.8	10.4	10.2 -	10.3	10.4	11.0	11.9	12.9	13.8	14.1 +	13.6	12.8	
Maximum	12.0	11.5	10.7	10.5 -	10.7	11.6	12.4	13.6	14.2	14.3 +	14.0	13.3	
Datum	06.01	01.02	01.03	01.04	29.05	29.06	28.07	31.08	28.09	04.10	01.11	01.12	
Minimum	10.9	9.5 -	9.6	10.1	10.1	10.6	11.2	12.1	13.1	13.8 +	13.3	11.7	
Datum	31.01	05.02	11.03	14.04	01.05	01.06	01.07	02.08	01.09	04.10	28.11	27.12	
Amplitude	1.1	2.0	1.1	0.4	0.6	1.0	1.2	1.5	1.1	0.5	0.7	1.6	
Jahr 2020	Mittel	11.9 °C		Maximum	14.3 (04.Okt)		Minimum	9.5 (05.Feb)		Amplitude	4.8 °C		



Periode	2009 - 2020												
Monatsmittel	10.6	9.8	9.4	9.3 -	9.7	10.6	11.6	12.7	13.4	13.5 +	13.0	11.9	
Maximum	12.0	11.5	10.7	10.5 -	10.7	11.8	13.5	14.7 +	14.4	14.5	14.2	13.3	
Jahr	2015	2020	2020	2020	2020	2011	2012	2010	2018	2012	2018	2020	
Minimum	8.4	7.2 -	7.2 -	8.0	8.9	9.5	10.1	11.2	12.3	12.6 +	11.8	9.0	
Jahr	2017	2017	2009	2009	2013	2013	2013	2013	2013	2010	2009	2013	
Amplitude	2.5	2.0	1.6	1.2	1.1 -	1.8	2.7	3.2	1.7	1.4	1.7	3.3 +	
Jahr	2017	2020	2015	2009	2011	2012	2012	2010	2012	2012	2012	2013	
Periode	Mittel	11.3 °C		Maximum	14.7 (29.Aug 2010)		Minimum	7.2 (07.Mär 2009)		Amplitude	7.5 °C		

Darstellung der letzten 12 Jahre

