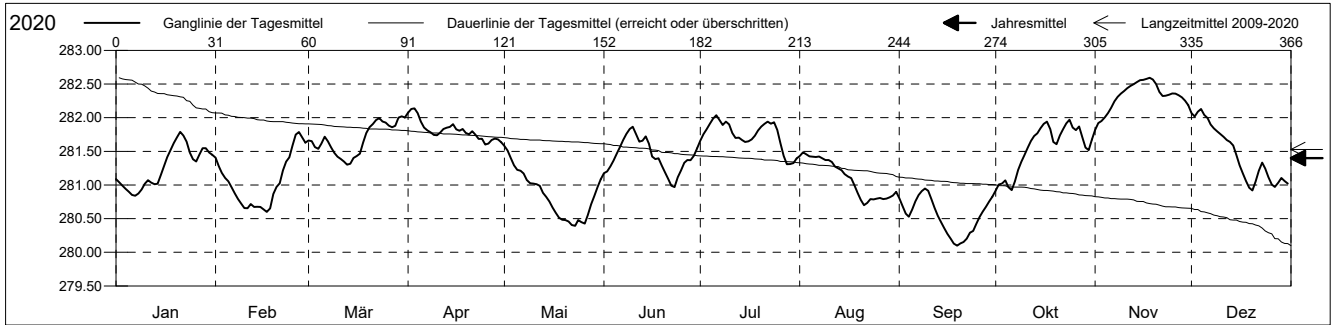


Grundwasserstände

Birstal
 Aesch 11.J.3 Pentapfarm
 Abstichpunkt: 0.00 m ü.M.
 OK Terrain: 0.00 m ü.M.

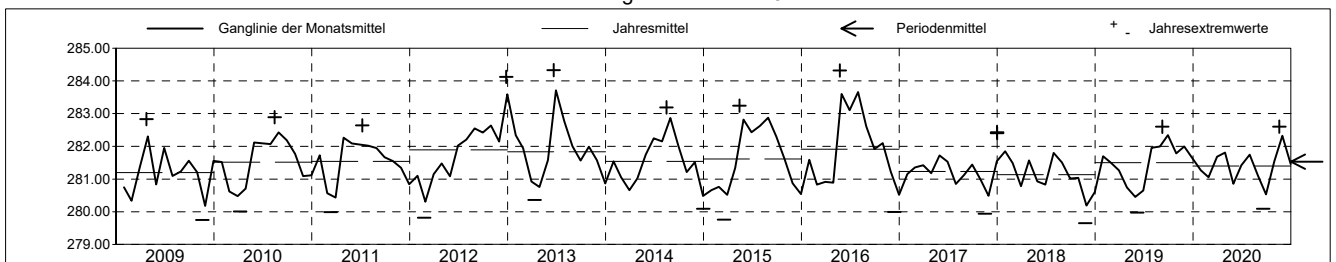
Amt für Umweltschutz und Energie
Kanton Basel-Landschaft
 Koordinaten: 0.00 / 0.00

| 2020 | Januar | Februar | März | April | Mai | Juni | Juli | August | September | Oktober | November | Dezember | |
|--------------|----------|---------------|----------|----------|-----------------|----------|----------|-----------------|-----------|-----------|----------|----------|----|
| 1 | 281.09 | 281.41 | 281.66 | 282.08 | 281.58 + | 281.18 | 281.66 | 281.43 | 280.81 | 280.92 - | 281.82 - | 282.07 | 1 |
| 2 | 281.04 | 281.28 | 281.65 | 282.13 | 281.51 | 281.20 | 281.76 | 281.49 + | 280.69 | 281.01 | 281.92 | 282.02 | 2 |
| 3 | 280.99 | 281.18 | 281.56 | 282.14 + | 281.40 | 281.28 | 281.83 | 281.46 | 280.58 | 281.02 | 281.95 | 282.09 | 3 |
| 4 | 280.94 | 281.10 | 281.54 | 282.07 | 281.29 | 281.36 | 281.91 | 281.43 | 280.53 | 281.07 | 282.01 | 282.13 + | 4 |
| 5 | 280.90 | 281.05 | 281.61 | 281.94 | 281.23 | 281.47 | 281.99 | 281.42 | 280.64 | 280.97 | 282.07 | 282.04 | 5 |
| Tagesmittel | | | | | | | | | | | | | |
| 6 | 280.85 | 280.97 | 281.72 | 281.85 | 281.21 | 281.56 | 282.04 + | 281.42 | 280.76 | 280.93 | 282.15 | 281.99 | 6 |
| 7 | 280.84 - | 280.88 | 281.65 | 281.81 | 281.17 | 281.67 | 281.97 | 281.42 | 280.85 | 281.05 | 282.24 | 281.90 | 7 |
| 8 | 280.87 | 280.79 | 281.56 | 281.78 | 281.07 | 281.76 | 281.89 | 281.40 | 280.91 | 281.22 | 282.31 | 281.84 | 8 |
| 9 | 280.93 | 280.72 | 281.48 | 281.74 | 281.03 | 281.83 | 281.94 | 281.37 | 280.95 + | 281.35 | 282.36 | 281.80 | 9 |
| 10 | 281.02 | 280.66 | 281.42 | 281.74 | 281.02 | 281.87 + | 281.90 | 281.37 | 280.91 | 281.45 | 282.40 | 281.76 | 10 |
| 11 | 281.07 | 280.65 | 281.39 | 281.78 | 281.01 | 281.76 | 281.77 | 281.34 | 280.79 | 281.55 | 282.44 | 281.72 | 11 |
| 12 | 281.04 | 280.72 | 281.35 | 281.83 | 280.99 | 281.65 | 281.70 | 281.27 | 280.66 | 281.65 | 282.47 | 281.67 | 12 |
| 13 | 281.01 | 280.67 | 281.30 - | 281.85 | 280.88 | 281.66 | 281.70 | 281.25 | 280.54 | 281.73 | 282.50 | 281.64 | 13 |
| 14 | 281.02 | 280.68 | 281.31 | 281.86 | 280.82 | 281.72 | 281.67 | 281.22 | 280.45 | 281.77 | 282.53 | 281.59 | 14 |
| Max. + | 281.15 | 280.67 | 281.40 | 281.90 | 280.76 | 281.61 | 281.64 | 281.16 | 280.36 | 281.84 | 282.56 | 281.45 | 15 |
| 16 | 281.29 | 280.64 | 281.43 | 281.83 | 280.67 | 281.42 | 281.65 | 281.13 | 280.28 | 281.91 | 282.56 | 281.29 | 16 |
| 17 | 281.41 | 280.60 - | 281.47 | 281.81 | 280.59 | 281.39 | 281.68 | 281.10 | 280.20 | 281.94 | 282.58 | 281.17 | 17 |
| 18 | 281.52 | 280.65 | 281.63 | 281.83 | 280.52 | 281.40 | 281.73 | 281.00 | 280.13 | 281.83 | 282.59 + | 281.06 | 18 |
| 19 | 281.62 | 280.87 | 281.77 | 281.77 | 280.48 | 281.29 | 281.81 | 280.88 | 280.10 - | 281.64 | 282.57 | 280.96 | 19 |
| Min. - | 281.71 | 280.97 | 281.86 | 281.75 | 280.48 | 281.19 | 281.87 | 280.78 | 280.13 | 281.61 | 282.50 | 280.92 - | 20 |
| 21 | 281.79 + | 281.03 | 281.91 | 281.80 | 280.46 | 281.09 | 281.91 | 280.70 - | 280.15 | 281.74 | 282.38 | 281.05 | 21 |
| 22 | 281.73 | 281.22 | 281.96 | 281.74 | 280.40 | 280.99 | 281.94 | 280.73 | 280.20 | 281.83 | 282.32 | 281.21 | 22 |
| 23 | 281.64 | 281.35 | 281.99 | 281.68 | 280.39 - | 280.97 - | 281.91 | 280.79 | 280.29 | 281.92 | 282.33 | 281.33 | 23 |
| 24 | 281.48 | 281.41 | 281.95 | 281.69 | 280.48 | 281.11 | 281.93 | 280.79 | 280.32 | 281.97 + | 282.34 | 281.25 | 24 |
| 25 | 281.38 | 281.59 | 281.93 | 281.60 - | 280.45 | 281.22 | 281.82 | 280.80 | 280.42 | 281.85 | 282.36 | 281.12 | 25 |
| 26 | 281.35 | 281.75 | 281.88 | 281.61 | 280.43 | 281.33 | 281.62 | 280.81 | 280.52 | 281.82 | 282.36 | 281.01 | 26 |
| 27 | 281.45 | 281.79 + | 281.86 | 281.67 | 280.55 | 281.37 | 281.43 | 280.79 | 280.61 | 281.87 | 282.34 | 280.97 | 27 |
| 28 | 281.55 | 281.71 | 281.88 | 281.69 | 280.71 | 281.37 | 281.31 - | 280.80 | 280.68 | 281.71 | 282.30 | 281.03 | 28 |
| 29 | 281.55 | 281.63 | 282.00 | 281.68 | 280.84 | 281.43 | 281.31 - | 280.82 | 280.75 | 281.56 | 282.25 | 281.10 | 29 |
| 30 | 281.48 | | 282.02 + | 281.64 | 280.97 | 281.54 | 281.33 | 280.84 | 280.83 | 281.52 | 282.19 | 281.06 | 30 |
| 31 | 281.45 | | 282.00 | | 281.09 | | 281.39 | 280.90 | | 281.67 | | 281.02 | 31 |
| Monatsmittel | 281.26 | 281.06 | 281.68 | 281.81 | 280.85 | 281.42 | 281.74 | 281.10 | 280.53 - | 281.55 | 282.32 + | 281.46 | |
| Maximum | 281.82 | 281.82 | 282.04 | 282.15 | 281.61 | 281.88 | 282.05 | 281.51 | 280.97 - | 281.98 | 282.60 + | 282.14 | |
| Datum | 21.01 | 27.02 | 29.03 | 03.04 | 01.05 | 10.06 | 06.07 | 02.08 | 09.09 | 24.10 | 18.11 | 04.12 | |
| Amplitude | 1.00 | 1.22 | 0.75 | 0.56 | 1.24 | 0.94 | 0.76 | 0.82 | 0.88 | 1.11 | 0.84 | 1.26 | |
| Jahr 2020 | Mittel | 281.40 m ü.M. | | Maximum | 282.60 (18.Nov) | | Minimum | 280.09 (19.Sep) | | Amplitude | 2.51 m | | |



| Periode | 2009 - 2020 | | | | | | | | | | | | |
|--------------|-------------|---------------|----------|---------|----------------------|----------|----------|----------------------|--------|-----------|----------|--------|--|
| Monatsmittel | 281.43 | 280.99 | 280.97 - | 281.34 | 281.65 | 282.00 | 282.08 + | 282.02 | 281.75 | 281.62 | 281.25 | 281.23 | |
| Maximum | 283.83 | 282.26 - | 282.33 | 282.83 | 284.32 | 284.33 + | 284.22 | 283.19 | 282.70 | 283.05 | 283.03 | 284.12 | |
| Jahr | 2013 | 2013 | 2009 | 2009 | 2016 | 2013 | 2016 | 2014 | 2012 | 2012 | 2012 | 2012 | |
| Minimum | 280.05 | 279.82 | 279.76 | 280.01 | 280.19 | 279.97 | 280.62 | 280.69 + | 280.09 | 280.50 | 279.65 - | 279.80 | |
| Jahr | 2015 | 2012 | 2015 | 2010 | 2019 | 2019 | 2009 | 2020 | 2020 | 2009 | 2018 | 2015 | |
| Amplitude | 2.51 + | 1.50 | 2.16 | 2.16 | 1.91 | 1.91 | 1.44 | 1.05 - | 1.63 | 1.22 | 1.89 | 2.01 | |
| Jahr | 2013 | 2018 | 2015 | 2016 | 2016 | 2016 | 2013 | 2016 | 2014 | 2016 | 2011 | 2016 | |
| Periode | Mittel | 281.53 m ü.M. | | Maximum | 284.33 (21.Jun 2013) | | Minimum | 279.65 (25.Nov 2018) | | Amplitude | 4.68 m | | |

Darstellung der letzten 12 Jahre

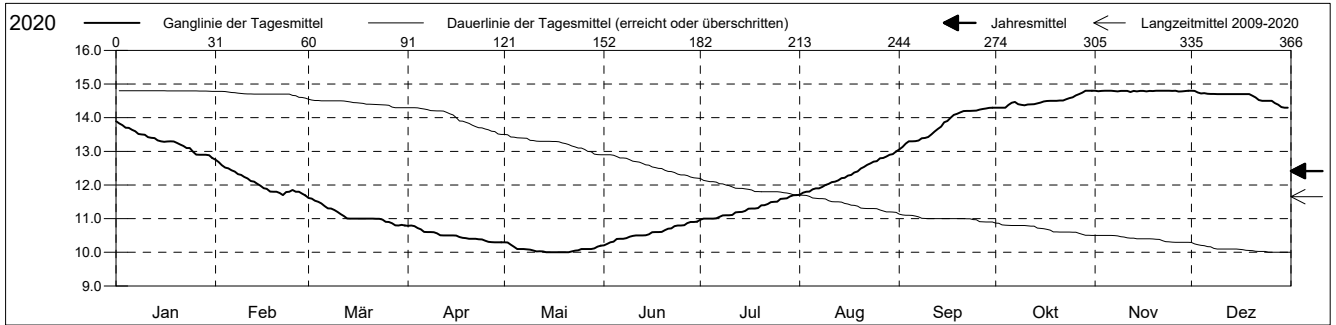


Grundwassertemperatur

Birstal
 Aesch 11.J.3 Pentapharm
 Abstichpunkt: 0.00 m ü.M.
 OK Terrain: 0.00 m ü.M.

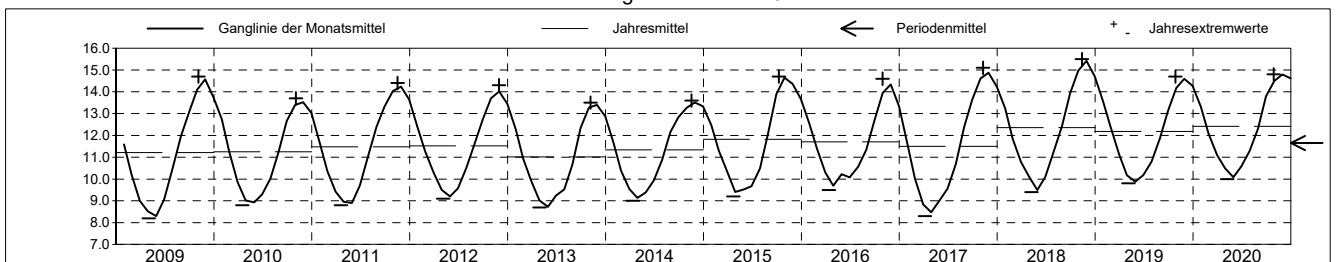
Amt für Umweltschutz und Energie
Kanton Basel-Landschaft
 Koordinaten: 0.00 / 0.00

| 2020 | Januar | Februar | März | April | Mai | Juni | Juli | August | September | Oktober | November | Dezember | |
|--------------|--------|---------|--------|---------|---------------|--------|---------|---------------|-----------|-----------|----------|----------|----|
| 1 | 13.9 + | 12.8 + | 11.6 + | 10.8 + | 10.3 + | 10.2 - | 11.0 - | 11.7 - | 13.1 - | 14.3 - | 14.8 + | 14.8 + | 1 |
| 2 | 13.8 | 12.7 | 11.6 + | 10.8 + | 10.3 + | 10.3 | 11.0 - | 11.8 | 13.1 - | 14.3 - | 14.8 + | 14.8 + | 2 |
| 3 | 13.8 | 12.6 | 11.5 | 10.8 + | 10.2 | 10.3 | 11.0 - | 11.8 | 13.2 | 14.3 - | 14.8 + | 14.7 | 3 |
| 4 | 13.7 | 12.5 | 11.5 | 10.7 | 10.2 | 10.3 | 11.0 - | 11.8 | 13.3 | 14.3 - | 14.8 + | 14.7 | 4 |
| 5 | 13.7 | 12.5 | 11.5 | 10.7 | 10.1 | 10.4 | 11.0 - | 11.9 | 13.3 | 14.4 | 14.8 + | 14.7 | 5 |
| Tagesmittel | | | | | | | | | | | | | |
| 6 | 13.6 | 12.4 | 11.4 | 10.6 | 10.1 | 10.4 | 11.0 - | 11.9 | 13.3 | 14.4 | 14.8 + | 14.7 | 6 |
| 7 | 13.6 | 12.4 | 11.3 | 10.6 | 10.1 | 10.4 | 11.1 | 11.9 | 13.3 | 14.5 | 14.8 + | 14.7 | 7 |
| 8 | 13.5 | 12.3 | 11.3 | 10.6 | 10.1 | 10.4 | 11.1 | 11.9 | 13.4 | 14.4 | 14.8 + | 14.7 | 8 |
| 9 | 13.5 | 12.3 | 11.3 | 10.6 | 10.1 | 10.5 | 11.1 | 12.0 | 13.4 | 14.4 | 14.8 + | 14.7 | 9 |
| 10 | 13.5 | 12.2 | 11.2 | 10.6 | 10.1 | 10.5 | 11.1 | 12.0 | 13.4 | 14.4 | 14.8 + | 14.7 | 10 |
| 11 | 13.4 | 12.2 | 11.1 | 10.5 | 10.0 - | 10.5 | 11.1 | 12.1 | 13.5 | 14.4 | 14.8 + | 14.7 | 11 |
| 12 | 13.4 | 12.1 | 11.1 | 10.5 | 10.0 - | 10.5 | 11.2 | 12.1 | 13.6 | 14.4 | 14.8 + | 14.7 | 12 |
| 13 | 13.4 | 12.1 | 11.0 | 10.5 | 10.0 - | 10.5 | 11.2 | 12.1 | 13.7 | 14.4 | 14.8 + | 14.7 | 13 |
| 14 | 13.3 | 12.0 | 11.0 | 10.5 | 10.0 - | 10.5 | 11.2 | 12.2 | 13.7 | 14.4 | 14.8 + | 14.7 | 14 |
| 15 | 13.3 | 12.0 | 11.0 | 10.5 | 10.0 - | 10.5 | 11.2 | 12.2 | 13.9 | 14.4 | 14.8 + | 14.7 | 15 |
| Max. + | | | | | | | | | | | | | |
| 16 | 13.3 | 11.9 | 11.0 | 10.5 | 10.0 - | 10.6 | 11.3 | 12.3 | 13.9 | 14.5 | 14.8 + | 14.7 | 16 |
| 17 | 13.3 | 11.9 | 11.0 | 10.5 | 10.0 - | 10.6 | 11.3 | 12.3 | 14.0 | 14.5 | 14.8 + | 14.7 | 17 |
| 18 | 13.3 | 11.8 | 11.0 | 10.4 | 10.0 - | 10.6 | 11.3 | 12.4 | 14.1 | 14.5 | 14.8 + | 14.7 | 18 |
| 19 | 13.3 | 11.8 | 11.0 | 10.4 | 10.0 - | 10.6 | 11.3 | 12.4 | 14.1 | 14.5 | 14.8 + | 14.7 | 19 |
| 20 | 13.3 | 11.8 | 11.0 | 10.4 | 10.0 - | 10.7 | 11.4 | 12.5 | 14.2 | 14.5 | 14.8 + | 14.7 | 20 |
| Min. - | | | | | | | | | | | | | |
| 21 | 13.2 | 11.8 | 11.0 | 10.4 | 10.0 - | 10.7 | 11.4 | 12.5 | 14.2 | 14.5 | 14.8 + | 14.6 | 21 |
| 22 | 13.2 | 11.7 - | 11.0 | 10.4 | 10.0 - | 10.7 | 11.4 | 12.6 | 14.2 | 14.5 | 14.8 + | 14.5 | 22 |
| 23 | 13.1 | 11.8 | 11.0 | 10.4 | 10.1 | 10.8 | 11.5 | 12.6 | 14.2 | 14.6 | 14.8 + | 14.5 | 23 |
| 24 | 13.1 | 11.8 | 11.0 | 10.4 | 10.1 | 10.8 | 11.5 | 12.7 | 14.2 | 14.6 | 14.8 + | 14.5 | 24 |
| 25 | 13.0 | 11.9 | 10.9 | 10.3 - | 10.1 | 10.8 | 11.5 | 12.7 | 14.2 | 14.6 | 14.8 + | 14.5 | 25 |
| 26 | 12.9 | 11.8 | 10.9 | 10.3 - | 10.1 | 10.8 | 11.6 | 12.8 | 14.2 | 14.7 | 14.8 + | 14.5 | 26 |
| 27 | 12.9 | 11.8 | 10.9 | 10.3 - | 10.1 | 10.9 + | 11.6 | 12.8 | 14.3 + | 14.7 | 14.8 + | 14.4 | 27 |
| 28 | 12.9 | 11.7 - | 10.8 - | 10.3 - | 10.1 | 10.9 + | 11.6 | 12.8 | 14.3 + | 14.7 | 14.8 + | 14.4 | 28 |
| 29 | 12.9 | 11.7 - | 10.8 - | 10.3 - | 10.1 | 10.9 + | 11.7 + | 12.9 | 14.3 + | 14.8 + | 14.8 + | 14.3 - | 29 |
| 30 | 12.9 | 11.7 - | 10.8 - | 10.3 - | 10.2 | 10.9 + | 11.7 + | 12.9 | 14.3 + | 14.8 + | 14.8 + | 14.3 - | 30 |
| 31 | 12.8 - | | 10.8 - | | 10.2 | | 11.7 + | 13.0 + | | 14.8 + | | 14.3 - | 31 |
| Monatsmittel | 13.3 | 12.1 | 11.1 | 10.5 | 10.1 - | 10.6 | 11.3 | 12.3 | 13.8 | 14.5 | 14.8 + | 14.6 | |
| Maximum | 13.9 | 12.8 | 11.7 | 10.8 | 10.3 - | 11.0 | 11.7 | 13.0 | 14.3 | 14.8 + | 14.8 + | 14.8 + | |
| Datum | 01.01 | 01.02 | 01.03 | 01.04 | 01.05 | 30.06 | 28.07 | 30.08 | 24.09 | 28.10 | 01.11 | 01.12 | |
| Minimum | 12.8 | 11.6 | 10.8 | 10.3 | 10.0 - | 10.2 | 10.9 | 11.7 | 13.0 | 14.2 | 14.7 + | 14.3 | |
| Datum | 30.01 | 29.02 | 27.03 | 23.04 | 07.05 | 01.06 | 01.07 | 01.08 | 01.09 | 01.10 | 02.11 | 28.12 | |
| Amplitude | 1.1 | 1.2 | 0.9 | 0.5 | 0.3 | 0.8 | 0.8 | 1.3 | 1.3 | 0.6 | 0.1 | 0.5 | |
| Jahr 2020 | Mittel | 12.4 °C | | Maximum | 14.8 (28.Okt) | | Minimum | 10.0 (07.Mai) | | Amplitude | 4.8 °C | | |



| Periode | 2009 - 2020 | | | | | | | | | | | | |
|--------------|-------------|---------|------|---------|--------------------|------|---------|-------------------|------|-----------|--------|------|--|
| Monatsmittel | 12.4 | 11.1 | 10.0 | 9.4 | 9.3 - | 9.8 | 10.6 | 11.9 | 13.2 | 14.1 | 14.3 + | 13.7 | |
| Maximum | 14.1 | 13.0 | 11.9 | 10.8 - | 11.2 | 11.0 | 11.8 | 13.2 | 14.6 | 15.3 | 15.5 + | 15.2 | |
| Jahr | 2019 | 2019 | 2019 | 2020 | 2016 | 2020 | 2011 | 2018 | 2018 | 2018 | 2018 | 2018 | |
| Minimum | 10.9 | 9.3 | 8.4 | 8.3 | 8.2 - | 8.5 | 9.3 | 9.9 | 11.6 | 13.0 | 13.2 + | 12.4 | |
| Jahr | 2009 | 2017 | 2017 | 2009 | 2009 | 2009 | 2013 | 2013 | 2013 | 2013 | 2013 | 2010 | |
| Amplitude | 1.6 | 1.6 | 1.4 | 1.2 | 1.4 | 1.8 | 1.7 | 2.0 + | 1.5 | 1.2 | 0.7 - | 1.6 | |
| Jahr | 2014 | 2017 | 2019 | 2012 | 2016 | 2013 | 2017 | 2015 | 2016 | 2016 | 2015 | 2016 | |
| Periode | Mittel | 11.7 °C | | Maximum | 15.5 (13.Nov 2018) | | Minimum | 8.2 (03.Mai 2009) | | Amplitude | 7.3 °C | | |

Darstellung der letzten 12 Jahre



Leitfähigkeit

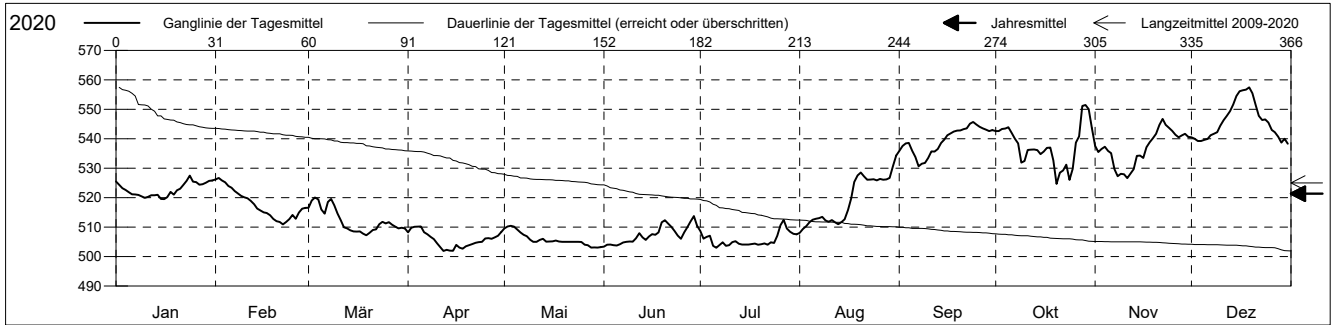
Birstal

Aesch 11.J.3 Pentapfarm
 Abstichpunkt: 0.00 m ü.M.
 OK Terrain: 0.00 m ü.M.

Amt für Umweltschutz und Energie

Kanton Basel-Landschaft
 Koordinaten: 0.00 / 0.00

| 2020 | Januar | Februar | März | April | Mai | Juni | Juli | August | September | Oktober | November | Dezember | |
|--------------|--------|---------|-------|---------|--------------|-------|---------|--------------|-----------|-----------|----------|----------|----|
| 1 | 526 | 526 | 517 | 508 | 510 + | 503 - | 509 | 508 - | 536 | 543 | 538 | 541 | 1 |
| 2 | 524 | 527 + | 519 | 510 + | 510 + | 504 | 506 | 509 | 538 | 543 | 535 | 540 | 2 |
| 3 | 523 | 526 | 520 + | 510 + | 510 + | 504 | 507 | 510 | 538 | 543 | 537 | 539 | 3 |
| 4 | 523 | 525 | 519 | 510 + | 510 + | 504 | 507 | 512 | 539 | 544 | 537 | 539 | 4 |
| 5 | 522 | 524 | 516 | 510 + | 509 | 504 | 504 | 513 | 536 | 544 | 536 | 540 | 5 |
| 6 | 521 | 523 | 515 | 508 | 508 | 504 | 503 - | 513 | 534 | 542 | 535 | 540 | 6 |
| 7 | 521 | 522 | 519 | 508 | 507 | 505 | 504 | 513 | 531 - | 540 | 530 | 541 | 7 |
| 8 | 521 | 521 | 520 + | 507 | 507 | 505 | 505 | 513 | 532 | 538 | 527 - | 542 | 8 |
| 9 | 520 - | 521 | 517 | 506 | 506 | 505 | 504 | 512 | 532 | 532 | 528 | 542 | 9 |
| 10 | 520 - | 520 | 515 | 505 | 505 | 505 | 504 | 512 | 533 | 532 | 528 | 544 | 10 |
| 11 | 520 - | 520 | 512 | 503 | 505 | 506 | 505 | 512 | 536 | 536 | 527 - | 546 | 11 |
| 12 | 521 | 519 | 510 | 502 - | 506 | 508 | 505 | 512 | 536 | 536 | 528 | 548 | 12 |
| 13 | 521 | 518 | 510 | 502 - | 506 | 507 | 504 | 511 | 537 | 536 | 530 | 549 | 13 |
| 14 | 521 | 516 | 509 | 502 - | 505 | 506 | 504 | 512 | 539 | 536 | 534 | 552 | 14 |
| 15 | 520 - | 516 | 509 | 502 - | 505 | 507 | 504 | 513 | 540 | 535 | 534 | 555 | 15 |
| 16 | 520 - | 515 | 508 | 504 | 505 | 508 | 504 | 516 | 541 | 536 | 534 | 556 | 16 |
| 17 | 520 - | 515 | 509 | 503 | 505 | 507 | 504 | 520 | 542 | 537 | 537 | 556 | 17 |
| 18 | 522 | 514 | 508 | 503 | 505 | 508 | 504 | 525 | 542 | 537 | 539 | 557 + | 18 |
| 19 | 521 | 513 | 507 - | 504 | 505 | 512 | 504 | 528 | 543 | 533 | 540 | 557 + | 19 |
| 20 | 523 | 512 | 508 | 504 | 505 | 512 | 504 | 529 | 543 | 525 - | 542 | 555 | 20 |
| 21 | 523 | 512 | 509 | 504 | 505 | 511 | 504 | 527 | 543 | 528 | 545 | 552 | 21 |
| 22 | 524 | 511 - | 509 | 505 | 505 | 510 | 504 | 526 | 544 | 529 | 547 + | 548 | 22 |
| 23 | 526 | 512 | 511 | 505 | 505 | 509 | 505 | 526 | 545 | 531 | 545 | 546 | 23 |
| 24 | 528 + | 513 | 512 | 505 | 505 | 507 | 505 | 526 | 546 + | 526 | 544 | 547 | 24 |
| 25 | 525 | 514 | 511 | 506 | 505 | 506 | 507 | 526 | 545 | 530 | 543 | 546 | 25 |
| 26 | 525 | 513 | 512 | 506 | 504 | 508 | 511 | 526 | 544 | 539 | 541 | 543 | 26 |
| 27 | 524 | 515 | 511 | 506 | 504 | 510 | 512 + | 526 | 544 | 541 | 541 | 542 | 27 |
| 28 | 525 | 516 | 510 | 507 | 503 - | 512 | 510 | 526 | 543 | 551 + | 541 | 541 | 28 |
| 29 | 525 | 517 | 510 | 507 | 503 - | 514 + | 508 | 527 | 543 | 551 + | 542 | 539 | 29 |
| 30 | 526 | 510 | 510 | 508 | 503 - | 510 | 508 | 531 | 543 | 550 | 541 | 540 | 30 |
| 31 | 526 | 510 | 510 | 508 | 503 - | 510 | 508 | 534 + | 544 | 544 | 538 - | 538 | 31 |
| Monatsmittel | 523 | 518 | 512 | 506 - | 506 - | 507 | 506 - | 519 | 539 | 538 | 537 | 546 + | |
| Maximum | 529 | 529 | 524 | 515 | 512 - | 517 | 522 | 537 | 546 | 560 + | 554 | 558 | |
| Datum | 01.01 | 01.02 | 03.03 | 02.04 | 01.05 | 28.06 | 27.07 | 31.08 | 23.09 | 28.10 | 20.11 | 18.12 | |
| Minimum | 517 | 509 | 505 | 499 - | 503 | 503 | 502 | 507 | 523 | 521 | 520 | 530 + | |
| Datum | 17.01 | 27.02 | 20.03 | 15.04 | 27.05 | 01.06 | 06.07 | 01.08 | 08.09 | 24.10 | 08.11 | 02.12 | |
| Amplitude | 12 | 20 | 19 | 16 | 9 | 14 | 20 | 30 | 23 | 39 | 34 | 28 | |
| Jahr 2020 | Mittel | 521 | | Maximum | 560 (28.Okt) | | Minimum | 499 (15.Apr) | | Amplitude | 61 | | |



| Periode | 2009 - 2020 | | | | | | | | | | | | |
|--------------|-------------|------|-------|---------|-------------------|-------|---------|-------------------|------|-----------|-------|------|--|
| Monatsmittel | 532 | 530 | 516 | 506 - | 510 | 516 | 518 | 524 | 530 | 534 | 542 + | 541 | |
| Maximum | 624 | 595 | 552 - | 658 | 639 | 677 + | 579 | 654 | 602 | 628 | 646 | 661 | |
| Jahr | 2018 | 2017 | 2015 | 2012 | 2015 | 2013 | 2014 | 2010 | 2012 | 2012 | 2012 | 2010 | |
| Minimum | 507 | 505 | 494 | 482 - | 488 | 497 | 498 | 502 | 506 | 516 | 519 + | 514 | |
| Jahr | 2012 | 2018 | 2016 | 2009 | 2009 | 2014 | 2014 | 2015 | 2014 | 2013 | 2016 | 2012 | |
| Amplitude | 110 | 68 | 54 - | 165 | 140 | 174 + | 81 | 144 | 72 | 100 | 116 | 133 | |
| Jahr | 2018 | 2017 | 2015 | 2012 | 2015 | 2013 | 2014 | 2010 | 2012 | 2012 | 2012 | 2010 | |
| Periode | Mittel | 525 | | Maximum | 677 (01.Jun 2013) | | Minimum | 482 (24.Apr 2009) | | Amplitude | 195 | | |

Darstellung der letzten 12 Jahre

