

Grundwasserstände

Rheintal

Muttentz

Abstichpunkt:

OK Terrain:

21.J.89

0.00 m ü.M.

0.00 m ü.M.

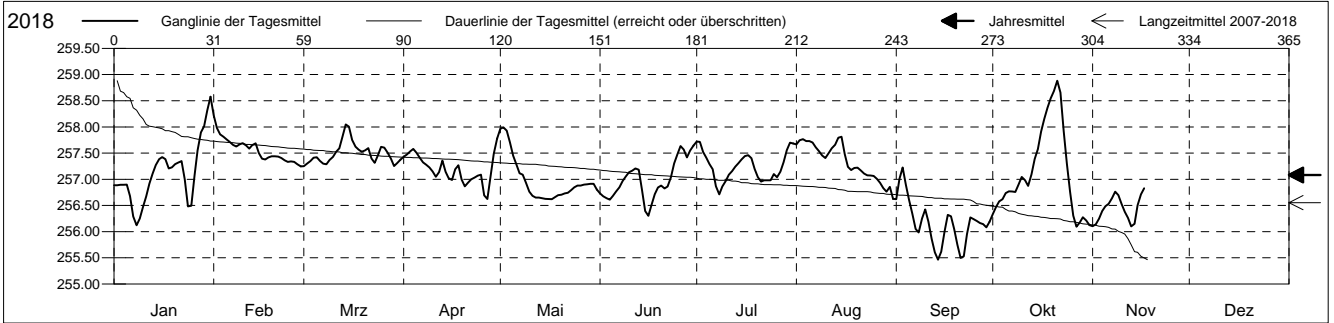
Lutzertstrasse OM1

Amt für Umweltschutz und Energie

Kanton Basel-Landschaft

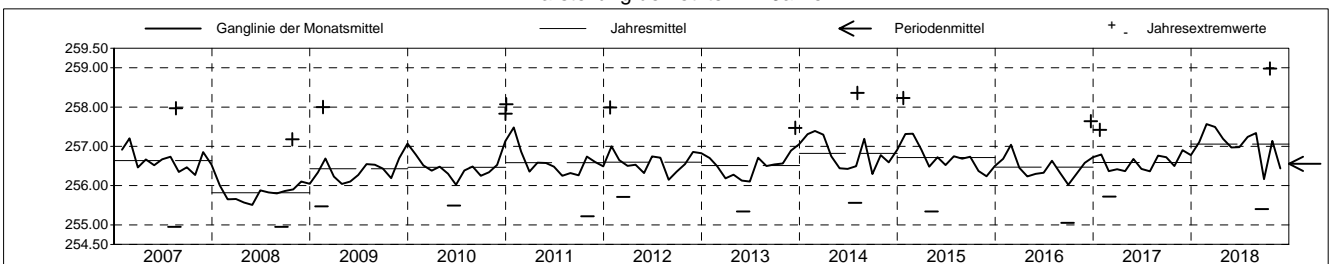
Koordinaten: 0.00 / 0.00

2018	Januar	Februar	März	April	Mai	Juni	Juli	August	September	Oktober	November	Dezember	
1	256.89	258.22 +	257.25 -	257.43	257.96	256.73	257.72 +	257.67	256.62	256.33	256.10		1
2	256.89	257.98	257.30	257.47	257.99 +	256.68	257.72 +	257.75	257.01	256.47	256.14		2
3	256.90	257.86	257.35	257.53	257.93	256.64	257.52	257.77	257.22 +	256.58	256.25		3
4	256.90	257.81	257.41	257.58	257.71	256.61	257.41	257.73	256.89	256.62	256.39		4
5	256.90	257.76	257.42	257.51	257.45	256.68	257.29	257.73	256.60	256.73	256.49		5
6	256.68	257.71	257.35	257.41	257.29	256.77	257.19	257.70	256.35	256.77	256.53		6
7	256.29	257.66	257.30	257.32	257.12	256.85	256.87	257.61	256.05	256.77	256.64		7
8	256.12 -	257.63	257.29	257.28	257.09	256.97	256.71 -	257.54	255.99	256.76	256.76		8
9	256.25	257.67	257.37	257.23	256.93	257.05	256.86	257.46	256.25	256.90	256.69		9
10	256.47	257.69	257.43	257.15	256.76	257.13	256.96	257.40	256.43	257.05	256.53		10
11	256.67	257.65	257.52	257.05	256.68	257.16	257.09	257.50	256.19	256.98	256.38		11
12	256.92	257.59	257.59	257.14	256.65	257.21	257.15	257.59	255.86	256.88	256.26		12
13	257.11	257.65	257.82	257.36	256.65	257.18	257.24	257.66	255.60	257.09	256.10		13
14	257.27	257.69	258.05 +	257.14	256.64	256.80	257.31	257.79	255.46 -	257.39	256.15		14
15	257.39	257.50	258.01	257.02	256.63	256.39	257.38	257.81 +	255.62	257.58	256.50		15
16	257.43	257.39	257.75	256.99	256.62 -	256.30 -	257.44	257.48	256.01	257.91	256.71		16
17	257.38	257.38	257.62	257.19	256.62 -	256.51	257.46	257.24	256.32	258.15	256.83 +		17
18	257.21	257.42	257.57	257.27	256.66	256.72	257.40	257.18	256.29	258.37			18
19	257.23	257.44	257.53	256.99	256.69	256.84	257.20	257.22	256.05	258.55			19
20	257.29	257.44	257.55	256.86	256.71	256.88	257.04	257.22	255.75	258.68			20
21	257.32	257.43	257.60	256.93	256.73	256.82	256.96	257.17	255.50	258.88 +			21
22	257.35	257.40	257.40	257.00	256.74	256.86	256.98	257.11	255.53	258.66			22
23	257.00	257.36	257.31	257.03	256.79	257.04	256.98	257.08	255.95	257.93			23
24	256.48	257.33	257.46	257.07	256.85	257.30	256.98	257.07	256.27	257.30			24
25	256.49	257.34	257.62	257.09	256.88	257.47	257.10	257.06	256.24	256.76			25
26	257.07	257.33	257.61	256.69	256.88	257.63	257.04	257.01	256.20	256.31			26
27	257.55	257.29	257.51	256.62 -	256.90	257.57	257.15	256.93	256.17	256.09 -			27
28	257.89	257.25 -	257.40	257.06	256.90	257.42	257.33	256.83	256.14	256.18			28
29	258.01		257.25 -	257.49	256.91	257.55	257.56	256.76	256.08	256.28			29
30	258.32		257.31	257.78 +	256.91	257.64 +	257.70	256.86	256.19	256.21			30
31	258.58 +		257.38		256.80		257.69	256.63 -		256.12			31
Monatsmittel	257.10	257.57 +	257.49	257.19	256.97	256.98	257.24	257.34	256.16 -	257.14	256.44		
Maximum	258.62	258.43	258.08	257.88	258.06	257.72	257.78	257.90	257.27	258.98 +	256.86 -		
Datum	31.01	01.02	14.03	30.04	02.05	26.06	02.07	15.08	03.09	22.10	17.11		
Amplitude	2.51	1.20	0.86	1.41	1.45	1.44	1.12	1.45	1.87	2.90	0.89		
Jahr 2018	Mittel	257.08 m ü.M.		Maximum	258.98 (22.Okt)		Minimum	255.40 (21.Sep)		Amplitude	3.58 m		



Periode	2007 - 2018											
Monatsmittel	256.87 +	256.81	256.53	256.43	256.38	256.40	256.55	256.54	256.34 -	256.47	256.61	256.73
Maximum	258.62	258.43	258.08	257.88	258.06	257.76	257.78	258.36	257.89	258.98 +	257.51 -	257.83
Jahr	2018	2018	2018	2018	2018	2012	2018	2014	2015	2018	2012	2010
Minimum	255.42	255.31	255.17	255.16	255.04	255.34	255.30	254.95 -	254.95 -	255.26	255.22	255.61 +
Jahr	2008	2008	2008	2008	2008	2013	2008	2007	2008	2008	2011	2008
Amplitude	2.51	2.53	2.10	1.80 -	2.42	1.95	1.90	3.02 +	1.90	2.90	2.04	1.97
Jahr	2018	2009	2015	2014	2015	2012	2014	2007	2015	2018	2011	2007
Periode	Mittel	256.55 m ü.M.		Maximum	258.98 (22.Okt 2018)		Minimum	254.95 (14.Aug 2007)		Amplitude	4.03 m	

Darstellung der letzten 12 Jahre



Grundwassertemperatur

Rheintal

Amt für Umweltschutz und Energie

Muttentz

21.J.89

Lutzertstrasse OM1

Kanton Basel-Landschaft

Abstichpunkt:

0.00

m ü.M.

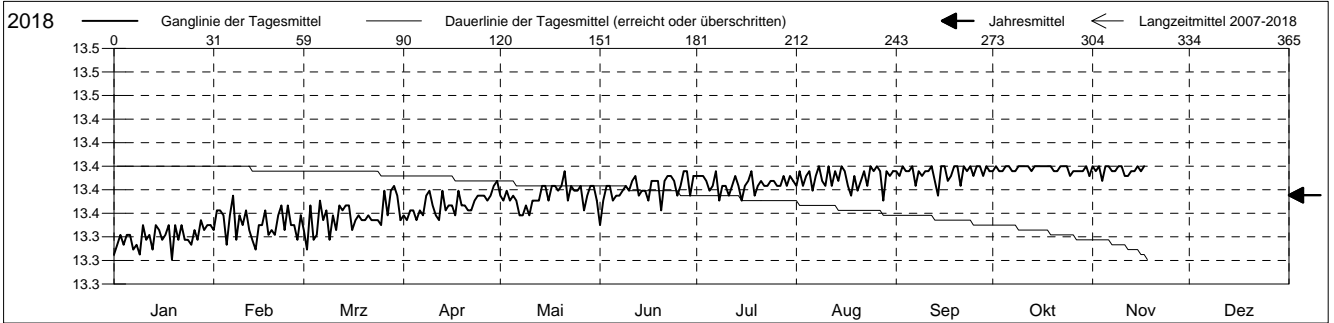
Koordinaten: 0.00 / 0.00

OK Terrain:

0.00

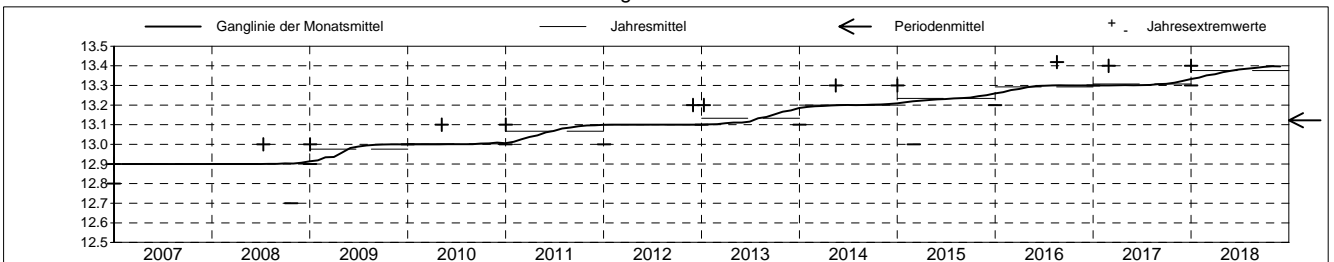
m ü.M.

2018	Januar	Februar	März	April	Mai	Juni	Juli	August	September	Oktober	November	Dezember	
1	13.3 -	13.3 -	13.3 -	13.4 +	13.4 +	13.4 +	13.4 +	13.4 +	13.4 +	13.4 +	13.4 +	13.4 +	1
2	13.3 -	13.4 +	13.3 -	13.4 +	13.4 +	13.4 +	13.4 +	13.4 +	13.4 +	13.4 +	13.4 +	13.4 +	2
3	13.3 -	13.4 +	13.4 +	13.4 +	13.4 +	13.4 +	13.4 +	13.4 +	13.4 +	13.4 +	13.4 +	13.4 +	3
4	13.3 -	13.4 +	13.3 -	13.4 +	13.4 +	13.4 +	13.4 +	13.4 +	13.4 +	13.4 +	13.4 +	13.4 +	4
5	13.3 -	13.3 -	13.3 -	13.4 +	13.4 +	13.4 +	13.4 +	13.4 +	13.4 +	13.4 +	13.4 +	13.4 +	5
Tagesmittel													
6	13.3 -	13.4 +	13.4 +	13.4 +	13.4 +	13.4 +	13.4 +	13.4 +	13.4 +	13.4 +	13.4 +	13.4 +	6
7	13.3 -	13.4 +	13.4 +	13.4 +	13.4 +	13.4 +	13.4 +	13.4 +	13.4 +	13.4 +	13.4 +	13.4 +	7
8	13.3 -	13.3 -	13.4 +	13.4 +	13.4 +	13.4 +	13.4 +	13.4 +	13.4 +	13.4 +	13.4 +	13.4 +	8
9	13.3 -	13.4 +	13.3 -	13.4 +	13.4 +	13.4 +	13.4 +	13.4 +	13.4 +	13.4 +	13.4 +	13.4 +	9
10	13.4 +	13.4 +	13.4 +	13.4 +	13.4 +	13.4 +	13.4 +	13.4 +	13.4 +	13.4 +	13.4 +	13.4 +	10
11	13.3 -	13.4 +	13.3 -	13.4 +	13.4 +	13.4 +	13.4 +	13.4 +	13.4 +	13.4 +	13.4 +	13.4 +	11
12	13.3 -	13.3 -	13.4 +	13.4 +	13.4 +	13.4 +	13.4 +	13.4 +	13.4 +	13.4 +	13.4 +	13.4 +	12
13	13.3 -	13.3 -	13.4 +	13.4 +	13.4 +	13.4 +	13.4 +	13.4 +	13.4 +	13.4 +	13.4 +	13.4 +	13
14	13.4 +	13.3 -	13.4 +	13.4 +	13.4 +	13.4 +	13.4 +	13.4 +	13.4 +	13.4 +	13.4 +	13.4 +	14
15	13.3 -	13.4 +	13.4 +	13.4 +	13.4 +	13.4 +	13.4 +	13.4 +	13.4 +	13.4 +	13.4 +	13.4 +	15
Max. +													
16	13.3 -	13.4 +	13.3 -	13.4 +	13.4 +	13.4 +	13.4 +	13.4 +	13.4 +	13.4 +	13.4 +	13.4 +	16
17	13.3 -	13.4 +	13.4 +	13.4 +	13.4 +	13.4 +	13.4 +	13.4 +	13.4 +	13.4 +	13.4 +	13.4 +	17
18	13.4 +	13.3 -	13.4 +	13.4 +	13.4 +	13.4 +	13.4 +	13.4 +	13.4 +	13.4 +	13.4 +	13.4 +	18
19	13.3 -	13.3 -	13.4 +	13.4 +	13.4 +	13.4 +	13.4 +	13.4 +	13.4 +	13.4 +	13.4 +	13.4 +	19
20	13.4 +	13.3 -	13.4 +	13.4 +	13.4 +	13.4 +	13.4 +	13.4 +	13.4 +	13.4 +	13.4 +	13.4 +	20
Min. -													
21	13.3 -	13.4 +	13.4 +	13.4 +	13.4 +	13.4 +	13.4 +	13.4 +	13.4 +	13.4 +	13.4 +	13.4 +	21
22	13.4 +	13.4 +	13.4 +	13.4 +	13.4 +	13.4 +	13.4 +	13.4 +	13.4 +	13.4 +	13.4 +	13.4 +	22
23	13.3 -	13.3 -	13.4 +	13.4 +	13.4 +	13.4 +	13.4 +	13.4 +	13.4 +	13.4 +	13.4 +	13.4 +	23
24	13.3 -	13.4 +	13.4 +	13.4 +	13.4 +	13.4 +	13.4 +	13.4 +	13.4 +	13.4 +	13.4 +	13.4 +	24
25	13.3 -	13.4 +	13.4 +	13.4 +	13.4 +	13.4 +	13.4 +	13.4 +	13.4 +	13.4 +	13.4 +	13.4 +	25
26	13.3 -	13.4 +	13.4 +	13.4 +	13.4 +	13.4 +	13.4 +	13.4 +	13.4 +	13.4 +	13.4 +	13.4 +	26
27	13.3 -	13.3 -	13.4 +	13.4 +	13.4 +	13.4 +	13.4 +	13.4 +	13.4 +	13.4 +	13.4 +	13.4 +	27
28	13.4 +	13.4 +	13.4 +	13.4 +	13.4 +	13.4 +	13.4 +	13.4 +	13.4 +	13.4 +	13.4 +	13.4 +	28
29	13.3 -		13.4 +	13.4 +	13.4 +	13.4 +	13.4 +	13.4 +	13.4 +	13.4 +	13.4 +	13.4 +	29
30	13.4 +		13.4 +	13.4 +	13.4 +	13.4 +	13.4 +	13.4 +	13.4 +	13.4 +	13.4 +	13.4 +	30
31	13.4 +		13.4 +	13.4 +	13.4 +	13.4 +	13.4 +	13.4 +	13.4 +	13.4 +	13.4 +	13.4 +	31
Monatsmittel	13.3 -	13.4 +	13.4 +	13.4 +	13.4 +	13.4 +	13.4 +	13.4 +	13.4 +	13.4 +	13.4 +	13.4 +	
Maximum	13.4 +	13.4 +	13.4 +	13.4 +	13.4 +	13.4 +	13.4 +	13.4 +	13.4 +	13.4 +	13.4 +	13.4 +	
Datum	01.01	01.02	01.03	01.04	01.05	01.06	01.07	01.08	01.09	01.10	01.11		
Minimum	13.3 +	13.3 +	13.3 +	13.3 +	13.3 +	13.3 +	13.3 +	13.3 +	13.3 +	13.3 +	13.3 +	13.3 +	
Datum	01.01	01.02	01.03	01.04	01.05	01.06	01.07	01.08	01.09	01.10	02.11		
Amplitude	0.1	0.1	0.1	0.1	0.1	0.1	0.1	0.1	0.1	0.1	0.1	0.1	
Jahr 2018	Mittel	13.4 °C		Maximum	13.4 (01.Jan)			Minimum	13.3 (01.Jan)			Amplitude	0.1 °C



Periode	2007 - 2018												
Monatsmittel	13.1 +	13.1 +	13.1 +	13.1 +	13.1 +	13.1 +	13.1 +	13.1 +	13.1 +	13.1 +	13.1 +	13.1 +	13.1 +
Maximum	13.4 +	13.4 +	13.4 +	13.4 +	13.4 +	13.4 +	13.4 +	13.4 +	13.4 +	13.4 +	13.4 +	13.4 +	13.4 +
Jahr	2018	2017	2017	2017	2017	2017	2017	2016	2017	2017	2017	2017	2017
Minimum	12.8	12.8	12.9 +	12.9 +	12.9 +	12.9 +	12.9 +	12.9 +	12.9 +	12.7 -	12.9 +	12.9 +	12.9 +
Jahr	2007	2007	2007	2007	2007	2007	2007	2007	2007	2008	2007	2007	2007
Amplitude	0.1 -	0.1 -	0.3 +	0.1 -	0.2	0.1 -	0.1 -	0.2	0.2	0.3 +	0.2	0.1 -	0.1 -
Jahr	2009	2009	2015	2009	2014	2009	2008	2016	2014	2008	2014	2008	2008
Periode	Mittel	13.1 °C		Maximum	13.4 (18.Aug 2016)			Minimum	12.7 (23.Okt 2008)			Amplitude	0.7 °C

Darstellung der letzten 12 Jahre



Leitfähigkeit

Rheintal

Amt für Umweltschutz und Energie

Muttenz 21.J.89 Lutertstrasse OM1

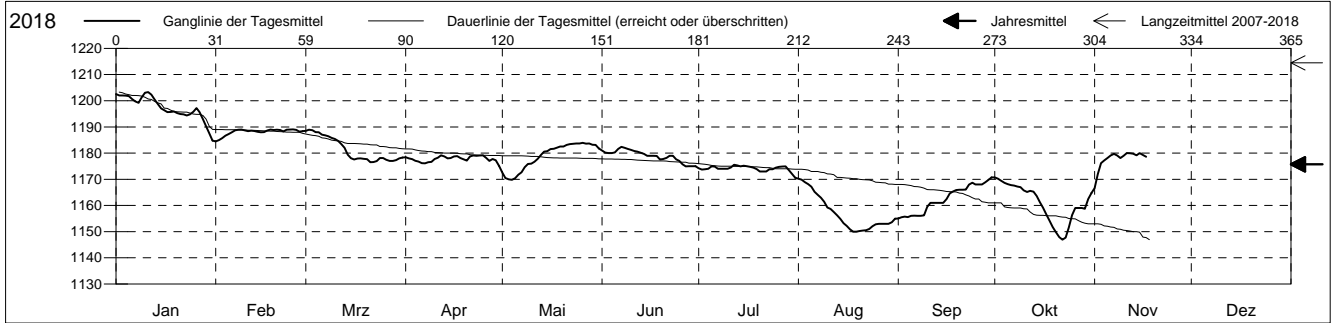
Kanton Basel-Landschaft

Abstichpunkt: 0.00 m ü.M.

Koordinaten: 0.00 / 0.00

OK Terrain: 0.00 m ü.M.

2018	Januar	Februar	März	April	Mai	Juni	Juli	August	September	Oktober	November	Dezember	
1	1203 +	1184 -	1189 +	1178	1173	1181	1174	1170 +	1155 -	1171 +	1167		1
2	1202	1185	1189 +	1178	1171	1180	1174	1170 +	1155 -	1170	1172		2
3	1202	1186	1189 +	1178	1170 -	1180	1174	1169	1156	1169	1176		3
4	1202	1187	1188	1177	1170 -	1180	1174	1168	1156	1169	1177		4
5	1202	1187	1188	1177	1170 -	1180	1175	1167	1156	1168	1178		5
Tagesmittel													
6	1201	1188	1187	1176	1172	1182 +	1175	1165	1156	1168	1179		6
7	1200	1189 +	1187	1176	1173	1182 +	1174	1164	1156	1168	1180 +		7
8	1199	1189 +	1186	1177	1175	1182 +	1174	1163	1156	1167	1179		8
9	1201	1189 +	1186	1177	1176	1182 +	1174	1161	1156	1167	1178		9
10	1203 +	1189 +	1185	1178	1176	1181	1174	1159	1160	1166	1179		10
11	1203 +	1188	1185	1178	1177	1181	1175	1159	1161	1165	1180 +		11
12	1202	1189 +	1183	1179 +	1178	1181	1176 +	1158	1161	1166	1180 +		12
13	1201	1188	1182	1179 +	1179	1180	1175	1156	1161	1165	1180 +		13
14	1199	1188	1179	1178	1181	1180	1175	1155	1161	1164	1179		14
15	1197	1188	1178	1178	1181	1179	1175	1153	1161	1161	1180 +		15
Max. +													
16	1196	1188	1178	1179 +	1182	1179	1175	1152	1162	1159	1179		16
17	1196	1189 +	1178	1179 +	1182	1179	1175	1151	1165	1157	1179		17
18	1196	1189 +	1178	1178	1182	1179	1174	1150 -	1165	1154			18
19	1196	1189 +	1178	1178	1183	1178	1174	1150 -	1166	1152			19
20	1195	1189 +	1178	1177	1183	1178	1173	1150 -	1166	1150			20
Min. -													
21	1195	1189 +	1177 -	1179 +	1183	1178	1173	1150 -	1166	1148			21
22	1195	1188	1177 -	1179 +	1183	1179	1173	1151	1166	1147 -			22
23	1194	1189 +	1177 -	1179 +	1184 +	1179	1174	1151	1168	1148			23
24	1195	1189 +	1178	1179 +	1184 +	1178	1174	1152	1169	1152			24
25	1196	1189 +	1178	1179 +	1184 +	1177	1174	1153	1168	1156			25
26	1197	1189 +	1177 -	1178	1184 +	1176	1175	1153	1168	1159			26
27	1196	1188	1177 -	1177	1184 +	1175 -	1175	1153	1168	1159			27
28	1193	1188	1177 -	1178	1184 +	1175 -	1175	1153	1169	1159			28
29	1190	1187 -	1177 -	1177	1183	1175 -	1174	1153	1170	1159			29
30	1188	1178	1175 -	1175 -	1183	1175 -	1172	1154	1171 +	1162			30
31	1185 -	1178	1178	1182	1182	1171 -	1171 -	1155	1165	1165			31
Monatsmittel	1197 +	1188	1181	1178	1179	1179	1174	1157 -	1162	1161	1178		
Maximum	1204 +	1190	1189	1180	1184	1183	1176	1171 -	1171 -	1171 -	1180		
Datum	10.01	25.02	01.03	12.04	21.05	06.06	12.07	01.08	29.09	01.10	06.11		
Minimum	1184 +	1184 +	1176	1174	1169	1174	1170	1150	1155	1146 -	1166		
Datum	31.01	01.02	21.03	30.04	04.05	27.06	31.07	17.08	01.09	22.10	01.11		
Amplitude	20	6	13	6	15	9	6	21	16	25	14		
Jahr 2018	Mittel	1176		Maximum	1204 (10.Jan)		Minimum	1146 (22.Okt)		Amplitude	58		



Periode	2007 - 2018											
Monatsmittel	1216	1216	1218 +	1218 +	1218 +	1217	1212	1209 -	1211	1211	1210	1218 +
Maximum	1255	1266	1277 +	1272	1277 +	1275	1270	1267	1258	1250	1267	1247 -
Jahr	2016	2012	2012	2012	2012	2012	2012	2012	2012	2014	2011	2015
Minimum	1155	1158	1176	1170	1169	1163	1165	1146 -	1155	1146 -	1166	1187 +
Jahr	2007	2007	2018	2007	2007	2007	2007	2016	2018	2018	2018	2010
Amplitude	21	22	48	22	18 -	37	25	37	27	54	57 +	42
Jahr	2008	2007	2015	2013	2013	2016	2016	2016	2016	2008	2014	2007
Periode	Mittel	1214		Maximum	1277 (15.Mrz 2012)		Minimum	1146 (21.Aug 2016)		Amplitude	131	

Darstellung der letzten 12 Jahre

