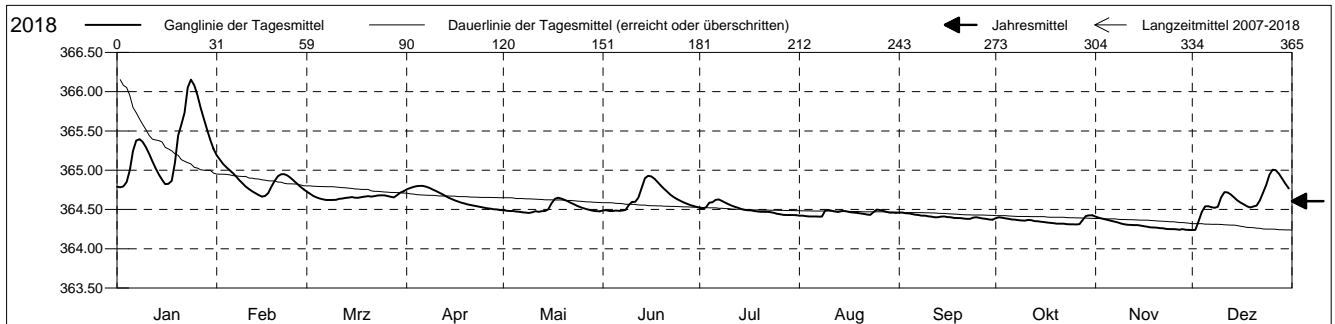


Grundwasserstände

Frenketal
 Bubendorf 33.J.9 RIKU
 Abstichpunkt: 0.00 m ü.M.
 OK Terrain: 0.00 m ü.M.

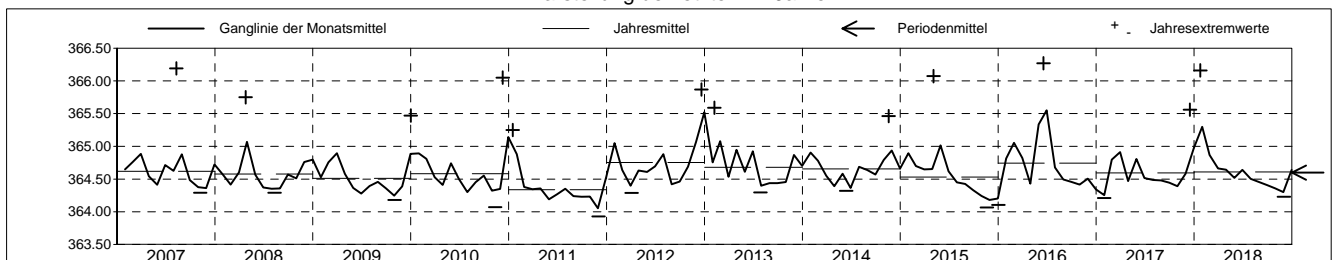
Amt für Umweltschutz und Energie
Kanton Basel-Landschaft
 Koordinaten: 0.00 / 0.00

2018	Januar	Februar	März	April	Mai	Juni	Juli	August	September	Oktober	November	Dezember	
1	364.79	365.19 +	364.73 +	364.76	364.49	364.49	364.52	364.42	364.46 +	364.39	364.41 +	364.24 -	1
2	364.78 -	365.13	364.70	364.77	364.49	364.49	364.51	364.42	364.46 +	364.40	364.40	364.24 -	2
3	364.79	365.08	364.67	364.79	364.48	364.48 -	364.53	364.41 -	364.45	364.40	364.38	364.35	3
4	364.85	365.04	364.65	364.80 +	364.48	364.48 -	364.59	364.41 -	364.45	364.39	364.37	364.47	4
5	365.00	365.00	364.64	364.80 +	364.47	364.49	364.59	364.41 -	364.44	364.38	364.36	364.54	5
Tagesmittel													
6	365.25	364.96	364.63	364.80 +	364.47	364.48 -	364.62	364.41 -	364.43	364.37	364.35	364.54	6
7	365.38	364.92	364.62 -	364.79	364.46 -	364.49	364.63 +	364.41 -	364.43	364.37	364.34	364.53	7
8	365.40	364.87	364.62 -	364.78	364.46 -	364.49	364.61	364.41 -	364.42	364.36	364.33	364.52	8
9	365.36	364.83	364.62 -	364.76	364.46 -	364.56	364.59	364.49	364.42	364.36	364.32	364.53	9
10	365.29	364.79	364.62 -	364.74	364.46 -	364.60	364.57	364.49	364.41	364.36	364.31	364.65	10
11	365.21	364.76	364.63	364.72	364.48	364.60	364.55	364.48	364.41	364.36	364.30	364.72	11
12	365.11	364.73	364.64	364.70	364.47	364.65	364.53	364.47	364.40	364.36	364.30	364.72	12
13	365.03	364.71	364.65	364.67	364.48	364.78	364.52	364.47	364.40	364.35	364.30	364.69	13
14	364.95	364.68	364.65	364.65	364.48	364.90	364.50	364.48	364.41	364.35	364.30	364.65	14
15	364.88	364.66 -	364.66	364.63	364.50	364.93 +	364.49	364.48	364.41	364.34	364.30	364.62	15
Max. +													
16	364.82	364.67	364.65	364.62	364.58	364.92	364.49	364.47	364.40	364.34	364.29	364.59	16
17	364.83	364.71	364.65	364.60	364.63	364.89	364.49	364.46	364.40	364.33	364.28	364.57	17
18	364.86	364.79	364.66	364.59	364.65 +	364.85	364.48	364.46	364.39	364.33	364.27	364.54	18
19	365.10	364.86	364.66	364.57	364.64	364.80	364.47	364.45	364.39	364.33	364.27	364.52	19
20	365.44	364.92	364.67	364.56	364.62	364.76	364.47	364.45	364.39	364.32	364.27	364.54	20
Min. -													
21	365.58	364.95	364.66	364.55	364.60	364.72	364.47	364.44	364.38	364.32	364.26	364.55	21
22	365.73	364.95	364.67	364.55	364.58	364.69	364.47	364.44	364.38	364.32	364.26	364.61	22
23	366.05	364.93	364.68	364.54	364.56	364.66	364.46	364.43	364.38	364.31 -	364.25	364.71	23
24	366.15 +	364.90	364.68	364.53	364.54	364.63	364.46	364.47	364.40	364.31 -	364.25	364.81	24
25	366.08	364.86	364.68	364.52	364.53	364.61	364.44	364.50 +	364.40	364.31 -	364.25	364.94	25
26	365.95	364.83	364.67	364.51	364.51	364.59	364.44	364.49	364.39	364.31 -	364.25	365.00 +	26
27	365.80	364.79	364.66	364.51	364.50	364.57	364.43 -	364.48	364.38	364.31 -	364.24 -	365.00 +	27
28	365.65	364.75	364.65	364.50	364.49	364.56	364.43 -	364.47	364.38	364.37	364.25	364.95	28
29	365.51		364.68	364.50	364.48	364.54	364.43 -	364.46	364.37 -	364.42 +	364.24 -	364.89	29
30	365.39		364.71	364.49 -	364.48	364.53	364.43 -	364.46	364.37 -	364.42 +	364.24 -	364.83	30
31	365.27		364.73 +	364.48	364.48		364.43 -	364.46		364.42 +		364.77	31
Monatsmittel	365.30 +	364.87	364.66	364.64	364.52	364.64	364.50	364.45	364.41	364.36	364.30 -	364.64	
Maximum	366.16 +	365.22	364.75	364.80	364.65	364.93	364.63	364.50	364.46	364.43	364.42 -	365.01	
Datum	24.01	01.02	31.03	04.04	18.05	15.06	06.07	09.08	01.09	30.10	01.11	26.12	
Amplitude	1.38	0.56	0.13	0.31	0.20	0.45	0.21	0.10	0.09	0.13	0.18	0.78	
Jahr 2018	Mittel	364.61 m ü.M.		Maximum	366.16 (24.Jan)		Minimum	364.23 (01.Dez)		Amplitude	1.93 m		



Periode	2007 - 2018												
Monatsmittel	364.79 +	364.75	364.65	364.59	364.65	364.62	364.51	364.48	364.44	364.42 -	364.53	364.76	
Maximum	366.16	365.59	365.51	365.75	366.19	366.27 +	365.62	366.19	365.06 -	365.36	365.85	366.05	
Jahr	2018	2013	2017	2008	2016	2016	2012	2007	2010	2012	2012	2010	
Minimum	364.10	364.32 +	364.30	364.27	364.14	364.15	364.20	364.17	364.16	364.15	363.95	363.93 -	
Jahr	2016	2008	2011	2011	2011	2011	2009	2011	2011	2011	2011	2011	
Amplitude	1.55	0.95	0.97	1.23	1.57	1.40	1.17	1.76 +	0.72 -	1.03	1.25	1.57	
Jahr	2016	2013	2017	2008	2015	2016	2012	2007	2010	2012	2012	2010	
Periode	Mittel	364.60 m ü.M.		Maximum	366.27 (18.Jun 2016)		Minimum	363.93 (02.Dez 2011)		Amplitude	2.34 m		

Darstellung der letzten 12 Jahre



Grundwassertemperatur

Frenketal

Bubendorf

33.J.9

RIKU

Abstichpunkt:

0.00

m ü.M.

OK Terrain:

0.00

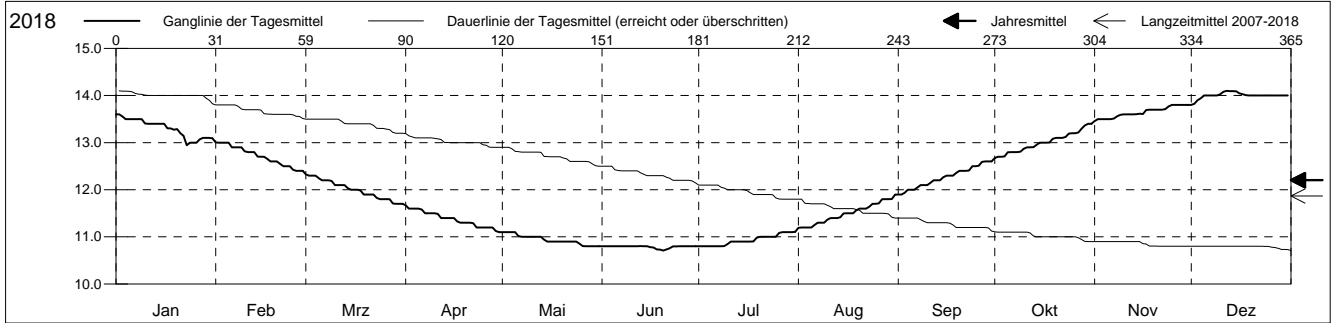
m ü.M.

Amt für Umweltschutz und Energie

Kanton Basel-Landschaft

Koordinaten: 0.00 / 0.00

2018	Januar	Februar	März	April	Mai	Juni	Juli	August	September	Oktober	November	Dezember	
1	13.6 +	13.0 +	12.3 +	11.7 +	11.1 +	10.8 +	10.8 -	11.2 -	11.9 -	12.7 -	13.5 -	13.8 -	1
2	13.6 +	13.0 +	12.3 +	11.6	11.1 +	10.8 +	10.8 -	11.2 -	11.9 -	12.7 -	13.5 -	13.8 -	2
3	13.6 +	13.0 +	12.3 +	11.6	11.1 +	10.8 +	10.8 -	11.2 -	11.9 -	12.7 -	13.5 -	13.9	3
4	13.5	13.0 +	12.3 +	11.6	11.1 +	10.8 +	10.8 -	11.2 -	12.0	12.7 -	13.5 -	13.9	4
5	13.5	13.0 +	12.2	11.6	11.1 +	10.8 +	10.8 -	11.2 -	12.0	12.8	13.5 -	14.0	5
Tagesmittel													
6	13.5	12.9	12.2	11.6	11.0	10.8 +	10.8 -	11.3	12.0	12.8	13.5 -	14.0	6
7	13.5	12.9	12.2	11.5	11.0	10.8 +	10.8 -	11.3	12.1	12.8	13.5 -	14.0	7
8	13.5	12.9	12.2	11.5	11.0	10.8 +	10.8 -	11.3	12.1	12.8	13.6	14.0	8
9	13.5	12.9	12.2	11.5	11.0	10.8 +	10.8 -	11.3	12.1	12.8	13.6	14.0	9
10	13.4	12.8	12.1	11.5	11.0	10.8 +	10.9	11.4	12.1	12.9	13.6	14.0	10
11	13.4	12.8	12.1	11.5	11.0	10.8 +	10.9	11.4	12.1	12.9	13.6	14.1 +	11
12	13.4	12.8	12.1	11.4	11.0	10.8 +	10.9	11.4	12.2	12.9	13.6	14.1 +	12
13	13.4	12.8	12.1	11.4	11.0	10.8 +	10.9	11.4	12.2	12.9	13.6	14.1 +	13
14	13.4	12.7	12.0	11.4	10.9	10.8 +	10.9	11.4	12.2	13.0	13.6	14.1 +	14
15	13.4	12.7	12.0	11.4	10.9	10.8 +	10.9	11.5	12.3	13.0	13.6	14.1 +	15
Max. +													
16	13.4	12.7	12.0	11.4	10.9	10.8 +	10.9	11.5	12.3	13.0	13.6	14.0	16
17	13.3	12.7	12.0	11.3	10.9	10.8 +	10.9	11.5	12.3	13.0	13.7	14.0	17
18	13.3	12.6	12.0	11.3	10.9	10.7 -	10.9	11.5	12.3	13.0	13.7	14.0	18
19	13.3	12.6	11.9	11.3	10.9	10.7 -	11.0	11.6	12.4	13.1	13.7	14.0	19
20	13.3	12.6	11.9	11.3	10.9	10.7 -	11.0	11.6	12.4	13.1	13.7	14.0	20
Min. -													
21	13.2	12.5	11.9	11.3	10.9	10.7 -	11.0	11.6	12.4	13.1	13.7	14.0	21
22	13.1	12.5	11.9	11.3	10.9	10.8 +	11.0	11.6	12.4	13.1	13.7	14.0	22
23	12.9 -	12.5	11.8	11.2	10.9	10.8 +	11.0	11.6	12.4	13.1	13.7	14.0	23
24	13.0	12.5	11.8	11.2	10.9	10.8 +	11.0	11.7	12.5	13.2	13.8 +	14.0	24
25	13.0	12.4 -	11.8	11.2	10.9	10.8 +	11.0	11.7	12.5	13.2	13.8 +	14.0	25
26	13.0	12.4 -	11.8	11.2	10.8 -	10.8 +	11.1 +	11.7	12.5	13.2	13.8 +	14.0	26
27	13.1	12.4 -	11.8	11.2	10.8 -	10.8 +	11.1 +	11.8	12.6 +	13.2	13.8 +	14.0	27
28	13.1	12.4 -	11.7 -	11.2	10.8 -	10.8 +	11.1 +	11.8	12.6 +	13.3	13.8 +	14.0	28
29	13.1		11.7 -	11.1 -	10.8 -	10.8 +	11.1 +	11.8	12.6 +	13.4 +	13.8 +	14.0	29
30	13.1		11.7 -	11.1 -	10.8 -	10.8 +	11.1 +	11.8	12.6 +	13.4 +	13.8 +	14.0	30
31	13.1		11.7 -		10.8 -		11.1 +	11.9 +		13.4 +		14.0	31
Monatsmittel	13.3	12.7	12.0	11.4	10.9	10.8 -	10.9	11.5	12.3	13.0	13.6	14.0 +	
Maximum	13.6	13.1	12.4	11.7	11.1	10.9 -	11.2	11.9	12.6	13.4	13.8	14.1 +	
Datum	01.01	01.02	01.03	01.04	01.05	13.06	31.07	30.08	26.09	29.10	23.11	10.12	
Minimum	12.9	12.4	11.7	11.1	10.8	10.7 -	10.8	11.1	11.9	12.6	13.4	13.8 +	
Datum	23.01	25.02	28.03	29.04	25.05	16.06	01.07	01.08	01.09	01.10	01.11	01.12	
Amplitude	0.7	0.7	0.7	0.6	0.3	0.2	0.4	0.8	0.7	0.8	0.4	0.3	
Jahr 2018	Mittel	12.2 °C		Maximum	14.1 (10.Dez)		Minimum	10.7 (16.Jun)		Amplitude	3.4 °C		



Periode	2007 - 2018												
Monatsmittel	13.1	12.6	11.9	11.2	10.6	10.4 -	10.6	11.1	11.8	12.6	13.1	13.4 +	
Maximum	13.6	13.2	12.6	11.8	11.3 -	11.3 -	11.5	12.2	12.8	13.4	13.8	14.1 +	
Jahr	2018	2012	2016	2007	2015	2016	2007	2007	2007	2018	2018	2018	
Minimum	12.6	11.9	11.2	10.3	9.9 -	9.9 -	10.0	10.4	10.9	11.6	12.5	12.9 +	
Jahr	2011	2008	2008	2009	2009	2009	2009	2013	2013	2013	2013	2008	
Amplitude	0.7	0.8	1.0 +	0.9	0.6	0.6	0.6	0.8	0.9	0.9	0.6	0.4 -	
Jahr	2018	2008	2017	2009	2013	2016	2017	2009	2017	2008	2013	2011	
Periode	Mittel	11.9 °C		Maximum	14.1 (10.Dez 2018)		Minimum	9.9 (26.Mai 2009)		Amplitude	4.2 °C		

Darstellung der letzten 12 Jahre

