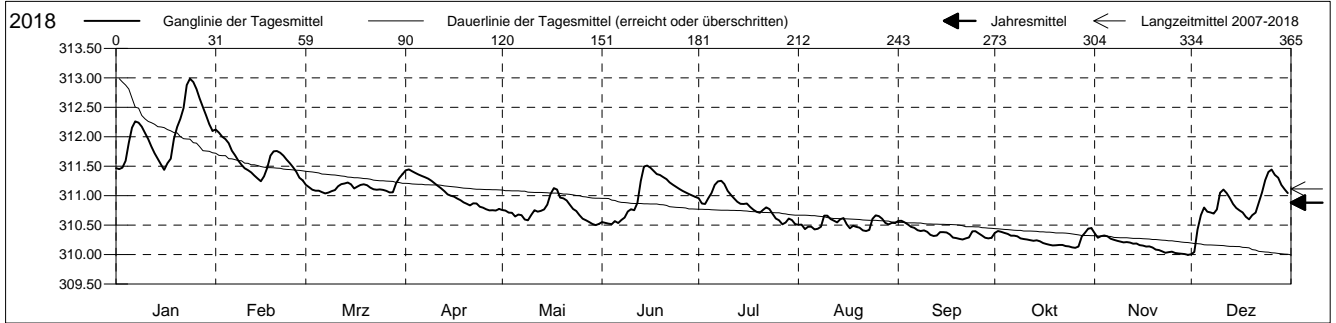


Grundwasserstände

Ergolzthal
 Liestal 39.R.10 Sportplatz Gitterli
 Abstichpunkt: 0.00 m ü.M.
 OK Terrain: 0.00 m ü.M.

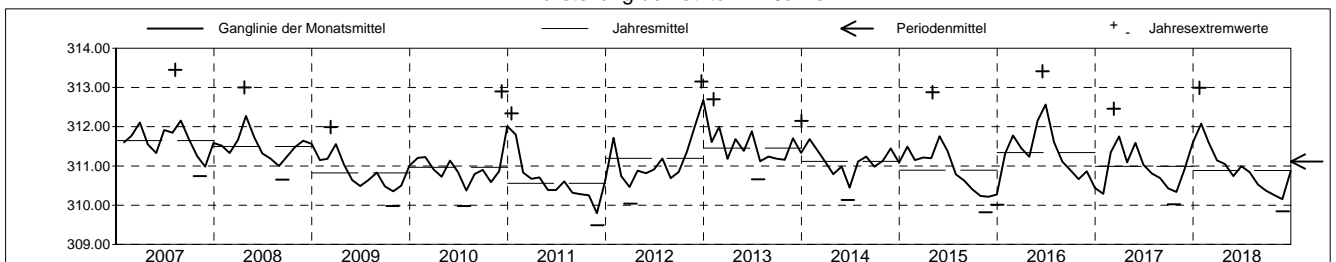
Amt für Umweltschutz und Energie
Kanton Basel-Landschaft
 Koordinaten: 0.00 / 0.00

2018	Januar	Februar	März	April	Mai	Juni	Juli	August	September	Oktober	November	Dezember	
1	311.47	312.12 +	311.18	311.43	310.76	310.55	310.96	310.50	310.57 +	310.36	310.36 +	310.00 -	1
2	311.45	312.07	311.14	311.45 +	310.75	310.54	310.87	310.51	310.57 +	310.40	310.29	310.04	2
3	311.48	312.00	311.10	311.41	310.71	310.52 -	310.86	310.43	310.54	310.39	310.31	310.42	3
4	311.59	311.96	311.09	311.39	310.71	310.52 -	310.96	310.47	310.51	310.37	310.32	310.67	4
5	311.90	311.89	311.08	311.36	310.65	310.57	311.04	310.47	310.47	310.35	310.31	310.80	5
Tagesmittel													
6	312.16	311.76	311.06	311.33	310.68	310.54	311.18	310.43	310.45	310.32	310.27	310.73	6
7	312.26	311.69	311.04 -	311.31	310.67	310.58	311.24	310.44	310.41	310.32	310.25	310.71	7
8	312.24	311.60	311.05	311.29	310.59	310.63	311.25 +	310.47	310.40	310.31	310.23	310.70	8
9	312.17	311.53	311.08	311.25	310.58	310.73	311.20	310.66 +	310.41	310.27	310.22	310.77	9
10	312.06	311.46	311.10	311.21	310.67	310.77	311.08	310.66 +	310.39	310.26	310.20	311.05	10
11	311.96	311.43	311.16	311.16	310.75	310.75	311.01	310.60	310.33	310.26	310.21	311.10	11
12	311.83	311.40	311.20	311.13	310.73	310.88	310.95	310.58	310.31	310.24	310.20	311.04	12
13	311.72	311.34	311.21	311.08	310.74	311.25	310.90	310.55	310.32	310.23	310.18	310.96	13
14	311.63	311.29	311.22	311.02	310.77	311.49	310.86	310.60	310.38	310.24	310.19	310.86	14
15	311.53	311.24 -	311.19	311.00	310.85	311.51 +	310.86	310.62	310.38	310.23	310.16	310.79	15
16	311.44 -	311.33	311.12	310.98	311.03	311.47	310.87	310.51	310.37	310.19	310.15	310.75	16
17	311.55	311.47	311.15	310.95	311.13 +	311.42	310.81	310.45	310.34	310.18	310.14	310.71	17
18	311.63	311.68	311.18	310.92	311.10	311.37	310.76	310.49	310.29	310.17	310.14	310.64	18
19	311.97	311.75	311.19	310.89	310.97	311.35	310.72	310.47	310.28	310.15	310.12	310.60	19
20	312.17	311.76	311.18	310.86	310.95	311.32	310.71	310.46	310.27	310.16	310.08	310.67	20
21	312.30	311.73	311.13	310.83	310.92	311.28	310.76	310.41	310.26 -	310.16	310.08	310.71	21
22	312.49	311.68	311.11	310.87	310.85	311.23	310.80	310.40 -	310.27	310.16	310.06	310.88	22
23	312.88	311.61	311.10	310.87	310.77	311.19	310.77	310.42	310.29	310.14	310.03	311.05	23
24	312.98 +	311.55	311.11	310.81	310.74	311.15	310.69	310.61	310.39	310.14	310.04	311.26	24
25	312.93	311.48	311.10	310.79	310.67	311.11	310.61	310.66 +	310.40	310.12	310.05	311.40	25
26	312.81	311.41	311.08	310.77	310.61	311.08	310.58	310.65	310.36	310.11 -	310.03	311.44 +	26
27	312.65	311.31	311.05	310.75 -	310.58	311.05	310.51 -	310.61	310.32	310.14	310.02	311.35	27
28	312.50	311.26	311.06	310.75 -	310.55	311.03	310.54	310.28	310.31	310.31	310.01	311.31	28
29	312.36		311.21	310.75 -	310.52	311.00	310.61	310.51	310.27	310.37	310.01	311.18	29
30	312.21		311.30	310.78	310.50 -	310.98	310.58	310.54	310.29	310.44	309.99 -	311.11	30
31	312.10		311.36 +		310.52		310.52	310.53		310.45 +		311.04	31
Monatsmittel	312.08 +	311.60	311.14	311.05	310.74	311.00	310.84	310.52	310.37	310.26	310.16 -	310.86	
Maximum	312.99 +	312.15	311.44	311.47	311.19	311.54	311.26	310.75	310.65	310.51	310.45 -	311.45	
Datum	24.01	01.02	31.03	01.04	17.05	14.06	07.07	24.08	01.09	30.10	01.11	26.12	
Amplitude	1.61	1.01	0.51	0.88	0.83	1.15	0.89	0.49	0.54	0.55	0.60	1.61	
Jahr 2018	Mittel	310.88 m ü.M.		Maximum	312.99 (24.Jan)		Minimum	309.85 (01.Dez)		Amplitude	3.14 m		



Periode	2007 - 2018												
Monatsmittel	311.45 +	311.36	311.27	311.19	311.22	311.18	311.01	310.94	310.81	310.76 -	310.92	311.26	
Maximum	312.99	312.70	312.68	313.00	313.18	313.41	312.33	313.45 +	312.20 -	312.72	312.94	313.15	
Jahr	2018	2013	2007	2008	2016	2016	2016	2007	2008	2008	2012	2012	
Minimum	310.01	310.30 +	310.08	310.04	310.02	310.09	309.98	309.94	309.95	309.92	309.52	309.49 -	
Jahr	2016	2012	2012	2012	2011	2011	2010	2011	2011	2011	2011	2011	
Amplitude	2.41 +	1.41	1.31 -	1.86	2.01	1.72	1.64	2.16	1.55	1.88	1.64	2.20	
Jahr	2016	2013	2017	2012	2015	2016	2014	2007	2008	2008	2017	2010	
Periode	Mittel	311.11 m ü.M.		Maximum	313.45 (09.Aug 2007)		Minimum	309.49 (02.Dez 2011)		Amplitude	3.96 m		

Darstellung der letzten 12 Jahre



Grundwassertemperatur

Ergolztal

Liestal

Abstichpunkt: OK Terrain:

39.R.10

0.00

0.00

Sportplatz Gitterli

m ü.M.

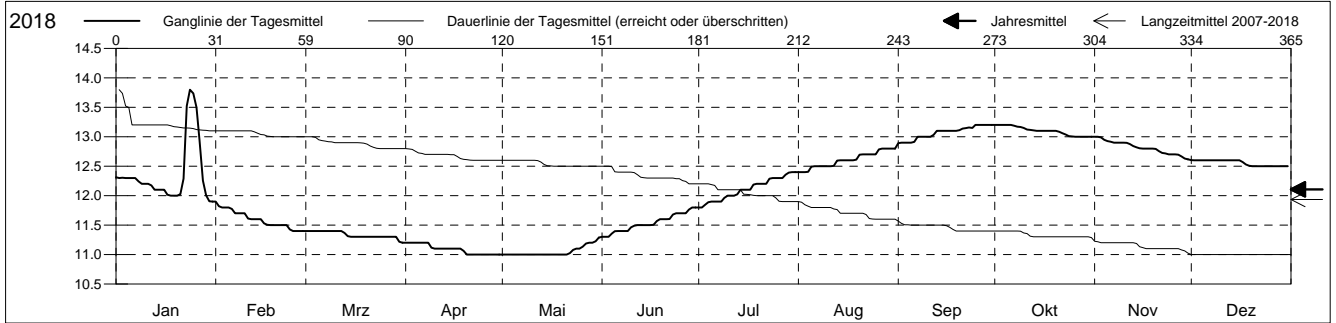
m ü.M.

Amt für Umweltschutz und Energie

Kanton Basel-Landschaft

Koordinaten: 0.00 / 0.00

2018	Januar	Februar	März	April	Mai	Juni	Juli	August	September	Oktober	November	Dezember	
1	12.3	11.9 +	11.4 +	11.2 +	11.0 -	11.3 -	11.8 -	12.4 -	12.9 -	13.2 +	13.0 +	12.6 +	1
2	12.3	11.8	11.4 +	11.2 +	11.0 -	11.3 -	11.8 -	12.4 -	12.9 -	13.2 +	13.0 +	12.6 +	2
3	12.3	11.8	11.4 +	11.2 +	11.0 -	11.3 -	11.8 -	12.4 -	12.9 -	13.2 +	13.0 +	12.6 +	3
4	12.3	11.8	11.4 +	11.2 +	11.0 -	11.4	11.9	12.4 -	12.9 -	13.2 +	12.9	12.6 +	4
5	12.3	11.8	11.4 +	11.2 +	11.0 -	11.4	11.9	12.5	12.9 -	13.2 +	12.9	12.6 +	5
6	12.3	11.8	11.4 +	11.2 +	11.0 -	11.4	11.9	12.5	12.9 -	13.2 +	12.9	12.6 +	6
7	12.3	11.7	11.4 +	11.2 +	11.0 -	11.4	11.9	12.5	13.0	13.2 +	12.9	12.6 +	7
8	12.2	11.7	11.4 +	11.2 +	11.0 -	11.4	11.9	12.5	13.0	13.2 +	12.9	12.6 +	8
9	12.2	11.7	11.4 +	11.1	11.0 -	11.4	12.0	12.5	13.0	13.2 +	12.9	12.6 +	9
10	12.2	11.7	11.4 +	11.1	11.0 -	11.5	12.0	12.5	13.0	13.1	12.9	12.6 +	10
11	12.2	11.6	11.4 +	11.1	11.0 -	11.5	12.0	12.5	13.0	13.1	12.9	12.6 +	11
12	12.2	11.6	11.4 +	11.1	11.0 -	11.5	12.0	12.5	13.0	13.1	12.9	12.6 +	12
13	12.1	11.6	11.4 +	11.1	11.0 -	11.5	12.0	12.6	13.1	13.1	12.8	12.6 +	13
14	12.1	11.6	11.3	11.1	11.0 -	11.5	12.1	12.6	13.1	13.1	12.8	12.6 +	14
15	12.1	11.6	11.3	11.1	11.0 -	11.5	12.1	12.6	13.1	13.1	12.8	12.6 +	15
16	12.1	11.5	11.3	11.1	11.0 -	11.5	12.1	12.6	13.1	13.1	12.8	12.6 +	16
17	12.0	11.5	11.3	11.1	11.0 -	11.5	12.1	12.6	13.1	13.1	12.8	12.6 +	17
18	12.0	11.5	11.3	11.1	11.0 -	11.6	12.2	12.6	13.1	13.1	12.8	12.5 -	18
19	12.0	11.5	11.3	11.1	11.0 -	11.6	12.2	12.6	13.1	13.1	12.8	12.5 -	19
20	12.0	11.5	11.3	11.0 -	11.0 -	11.6	12.2	12.7	13.1	13.1	12.8	12.5 -	20
21	12.0	11.5	11.3	11.0 -	11.0 -	11.6	12.2	12.7	13.1	13.1	12.8	12.5 -	21
22	12.3	11.5	11.3	11.0 -	11.0 -	11.6	12.2	12.7	13.1	13.1	12.7	12.5 -	22
23	13.5	11.5	11.3	11.0 -	11.1	11.7	12.3	12.7	13.2 +	13.0 -	12.7	12.5 -	23
24	13.8 +	11.4 -	11.3	11.0 -	11.1	11.7	12.3	12.7	13.1	13.0 -	12.7	12.5 -	24
25	13.7	11.4 -	11.3	11.0 -	11.1	11.7	12.3	12.7	13.2 +	13.0 -	12.7	12.5 -	25
26	13.5	11.4 -	11.3	11.0 -	11.1	11.7	12.3	12.8 +	13.2 +	13.0 -	12.7	12.5 -	26
27	12.9	11.4 -	11.3	11.0 -	11.2	11.7	12.3	12.8 +	13.2 +	13.0 -	12.7	12.5 -	27
28	12.3	11.4 -	11.3	11.0 -	11.2	11.8 +	12.4 +	12.8 +	13.2 +	13.0 -	12.7	12.5 -	28
29	12.0	11.3	11.3	11.0 -	11.2	11.8 +	12.4 +	12.8 +	13.2 +	13.0 -	12.6 -	12.5 -	29
30	11.9 -	11.2 -	11.2 -	11.0 -	11.2	11.8 +	12.4 +	12.8 +	13.2 +	13.0 -	12.6 -	12.5 -	30
31	11.9 -	11.2 -	11.2 -	11.3 +	11.3 +	12.4 +	12.8 +	12.8 +	13.0 -	13.0 -	12.5 -	12.5 -	31
Monatsmittel	12.4	11.6	11.3	11.1	11.0 -	11.5	12.1	12.6	13.1 +	13.1 +	12.8	12.6	
Maximum	13.8 +	11.9	11.4	11.2 -	11.3	11.8	12.4	12.8	13.2	13.2	13.0	12.7	
Datum	23.01	01.02	01.03	01.04	30.05	28.06	28.07	26.08	20.09	01.10	01.11	01.12	
Minimum	11.9	11.4	11.2	11.0 -	11.0 -	11.3	11.8	12.4	12.8	13.0 +	12.6	12.5	
Datum	29.01	24.02	30.03	19.04	01.05	01.06	01.07	01.08	01.09	21.10	27.11	17.12	
Amplitude	1.9	0.5	0.2	0.2	0.3	0.5	0.6	0.4	0.4	0.2	0.4	0.2	
Jahr 2018	Mittel	12.1 °C		Maximum	13.8 (23.Jan)		Minimum	11.0 (19.Apr)		Amplitude	2.8 °C		



Periode	2007 - 2018												
Monatsmittel	11.9	11.4	11.0	10.9 -	10.9 -	11.3	11.9	12.5	12.9	13.0 +	12.8	12.5	
Maximum	13.8	12.6	12.3	11.4 -	12.9	12.6	12.7	13.7	13.7	14.1	14.3 +	14.3 +	
Jahr	2018	2013	2007	2016	2016	2016	2007	2007	2008	2008	2012	2012	
Minimum	10.9	10.1	9.9 -	9.9 -	10.0	10.3	11.1	11.6	12.3	12.5 +	12.2	11.8	
Jahr	2008	2008	2008	2008	2008	2008	2013	2013	2010	2009	2011	2007	
Amplitude	1.9 +	1.0	1.5	1.4	1.8	1.4	1.3	1.5	0.7 -	0.7 -	1.4	1.8	
Jahr	2018	2013	2007	2008	2016	2016	2008	2007	2013	2008	2012	2010	
Periode	Mittel	11.9 °C		Maximum	14.3 (30.Nov 2012)		Minimum	9.9 (30.Mrz 2008)		Amplitude	4.4 °C		

Darstellung der letzten 12 Jahre

