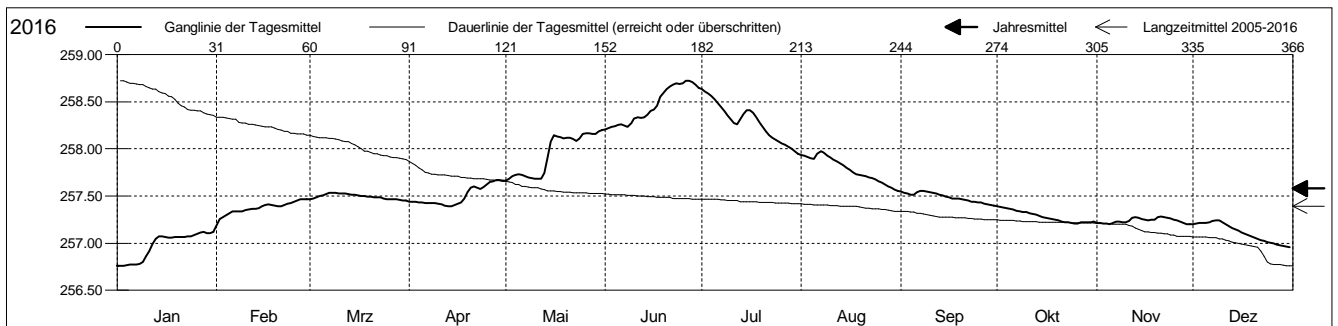


Grundwasserstände

Rheintal
 Pratteln 41.J.40 Längi
 Abstichpunkt: 0.00 m ü.M.
 OK Terrain: 0.00 m ü.M.

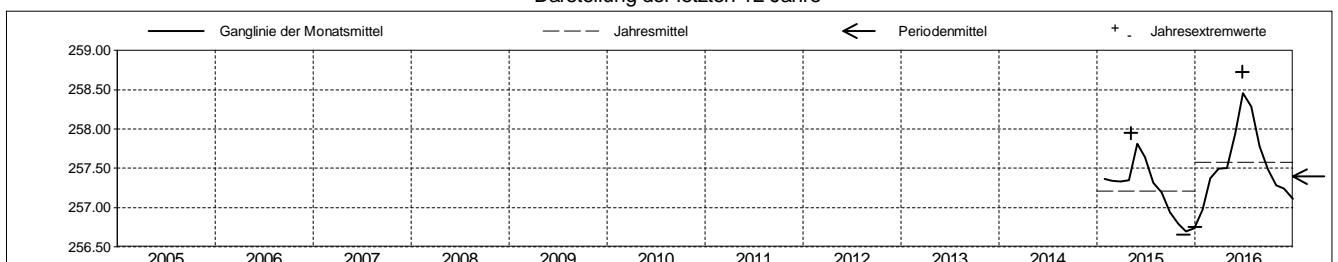
Amt für Umweltschutz und Energie
Kanton Basel-Landschaft
 Koordinaten: 0.00 / 0.00

2016	Januar	Februar	März	April	Mai	Juni	Juli	August	September	Oktober	November	Dezember	
1	256.76 -	257.19 -	257.46	257.44	257.67 -	258.21 -	258.64 +	257.94	257.55 +	257.39 +	257.22	257.20	1
2	256.76 -	257.25	257.47	257.44	257.69	258.22	258.61	257.93	257.53	257.39 +	257.21	257.21	2
3	256.76 -	257.28	257.48	257.44	257.71	258.23	258.58	257.91	257.52	257.38	257.21	257.21	3
4	256.76 -	257.30	257.50	257.43	257.72	258.24	258.56	257.90	257.52	257.37	257.21	257.21	4
5	256.77	257.32	257.50	257.43	257.73	258.25	258.52	257.89	257.51	257.36	257.20 -	257.21	5
Tagesmittel													
6	256.77	257.34	257.52	257.42	257.72	258.26	258.48	257.95	257.54	257.36	257.21	257.22	6
7	256.77	257.34	257.53	257.42	257.71	258.24	258.44	257.97 +	257.55 +	257.35	257.23	257.23	7
8	256.78	257.34	257.53	257.43	257.70	258.23	258.40	257.96	257.55 +	257.34	257.23	257.24 +	8
9	256.80	257.34	257.54 +	257.42	257.69	258.27	258.35	257.93	257.55 +	257.33	257.22	257.24 +	9
10	256.86	257.35	257.53	257.42	257.68	258.33	258.31	257.91	257.54	257.33	257.22	257.22	10
11	256.92	257.36	257.53	257.41	257.68	258.33	258.28	257.89	257.54	257.32	257.24	257.20	11
12	256.99	257.36	257.52	257.40	257.68	258.33	258.26	257.87	257.53	257.31	257.27	257.18	12
13	257.04	257.36	257.52	257.39 -	257.75	258.34	258.32	257.84	257.51	257.30	257.28 +	257.16	13
14	257.07	257.37	257.52	257.39 -	257.90	258.37	258.37	257.82	257.50	257.29	257.27	257.15	14
15	257.07	257.39	257.51	257.40	258.08	258.40	258.41	257.80	257.49	257.28	257.26	257.13	15
Max. +													
16	257.06	257.40	257.51	257.42	258.14	258.42	258.41	257.78	257.48	257.27	257.25	257.11	16
17	257.06	257.41	257.50	257.43	258.13	258.46	258.38	257.75	257.47	257.26	257.24	257.10	17
18	257.06	257.41	257.50	257.48	258.12	258.55	258.34	257.73	257.47	257.26	257.25	257.09	18
19	257.06	257.40	257.49	257.54	258.11	258.59	258.28	257.73	257.47	257.25	257.25	257.07	19
20	257.06	257.39	257.49	257.59	258.12	258.63	258.24	257.72	257.47	257.24	257.27	257.06	20
Min. -													
21	257.06	257.39	257.49	257.60	258.12	258.66	258.19	257.71	257.46	257.23	257.28 +	257.05	21
22	257.07	257.41	257.49	257.59	258.10	258.68	258.15	257.70	257.45	257.22	257.28 +	257.03	22
23	257.07	257.42	257.48	257.57	258.08	258.70	258.12	257.69	257.44	257.22	257.27	257.02	23
24	257.07	257.43	257.47	257.59	258.11	258.69	258.10	257.67	257.44	257.21 -	257.26	257.01	24
25	257.09	257.44	257.47	257.62	258.16	258.69	258.07	257.66	257.43	257.21 -	257.25	257.00	25
26	257.10	257.45	257.47	257.65	258.17	258.72 +	258.06	257.64	257.43	257.21 -	257.24	257.00	26
27	257.11	257.47 +	257.47	257.66	258.16	258.72 +	258.04	257.62	257.42	257.22	257.23	256.99	27
28	257.12 +	257.47 +	257.47	257.67 +	258.16	258.71	258.03	257.60	257.41	257.22	257.22	256.98	28
29	257.11	257.46	257.46	257.67 +	258.16	258.68	258.00	257.59	257.40 -	257.22	257.20 -	256.97	29
30	257.10		257.46	257.66	258.18	258.65	257.97	257.57	257.40 -	257.22	257.20 -	256.96	30
31	257.12 +		257.45 -		258.20 +		257.95 -	257.56 -	257.40 -	257.23		256.95 -	31
Monatsmittel	256.97 -	257.37	257.49	257.50	257.95	258.46 +	258.29	257.78	257.49	257.28	257.24	257.11	
Maximum	257.15 -	257.47	257.54	257.67	258.21	258.73 +	258.64	257.98	257.56	257.40	257.29	257.25	
Datum	31.01	27.02	07.03	28.04	31.05	26.06	01.07	07.08	07.09	01.10	21.11	09.12	
Amplitude	0.39	0.32	0.09	0.29	0.55	0.53	0.70	0.42	0.17	0.19	0.09	0.29	
Jahr 2016	Mittel	257.58 m ü.M.		Maximum	258.73 (26.Jun)		Minimum	256.75 (01.Jan)		Amplitude	1.98 m		



Periode	2005 - 2016												
Monatsmittel	257.17	257.36	257.41	257.43	257.88	258.05 +	257.80	257.49	257.21	257.04	256.97	256.93 -	
Maximum	257.42	257.47	257.54	257.67	258.21	258.73 +	258.64	257.98	257.56	257.40	257.29	257.25 -	
Jahr	2015	2016	2016	2016	2016	2016	2016	2016	2016	2016	2016	2016	
Minimum	256.75	257.15	257.26	257.25	257.33	257.51 +	257.17	257.05	256.87	256.73	256.65 -	256.70	
Jahr	2016	2016	2015	2015	2015	2015	2015	2015	2015	2015	2015	2015	
Amplitude	0.39	0.32	0.17	0.29	0.62	0.53	0.70 +	0.42	0.18	0.19	0.11 -	0.29	
Jahr	2016	2016	2015	2016	2015	2016	2016	2016	2015	2016	2015	2016	
Periode	Mittel	257.39 m ü.M.		Maximum	258.73 (26.Jun 2016)		Minimum	256.65 (20.Nov 2015)		Amplitude	2.08 m		

Darstellung der letzten 12 Jahre

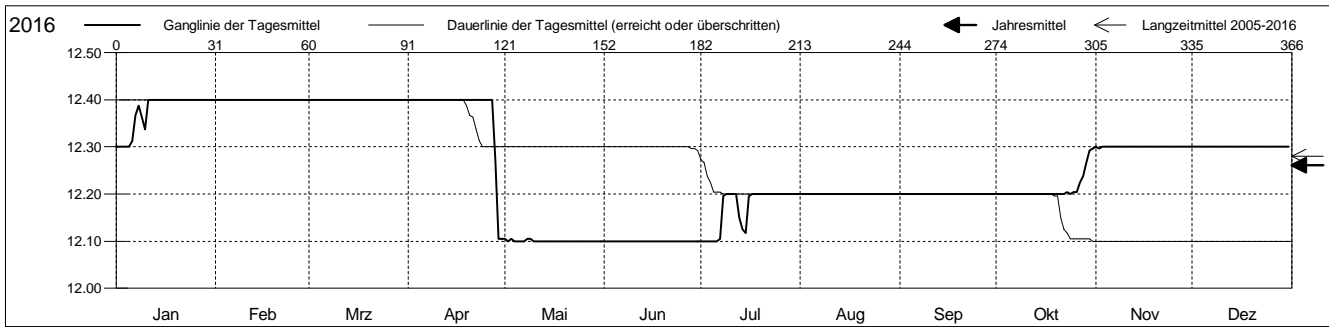


Grundwassertemperatur

Rheintal
 Pratteln 41.J.40 Längi
 Abstichpunkt: 0.00 m ü.M.
 OK Terrain: 0.00 m ü.M.

Amt für Umweltschutz und Energie
Kanton Basel-Landschaft
 Koordinaten: 0.00 / 0.00

2016	Januar	Februar	März	April	Mai	Juni	Juli	August	September	Oktober	November	Dezember	
1	12.30 -	12.40 +	12.40 +	12.40 +	12.10 +	12.10 +	12.10 -	12.20 +	12.20 +	12.20 -	12.30 +	12.30 +	1
2	12.30 -	12.40 +	12.40 +	12.40 +	12.10 +	12.10 +	12.10 -	12.20 +	12.20 +	12.20 -	12.30 +	12.30 +	2
3	12.30 -	12.40 +	12.40 +	12.40 +	12.10 +	12.10 +	12.10 -	12.20 +	12.20 +	12.20 -	12.30 +	12.30 +	3
4	12.30 -	12.40 +	12.40 +	12.40 +	12.10 +	12.10 +	12.10 -	12.20 +	12.20 +	12.20 -	12.30 +	12.30 +	4
5	12.30 -	12.40 +	12.40 +	12.40 +	12.10 +	12.10 +	12.10 -	12.20 +	12.20 +	12.20 -	12.30 +	12.30 +	5
Tagesmittel													
6	12.31	12.40 +	12.40 +	12.40 +	12.10 +	12.10 +	12.10 -	12.20 +	12.20 +	12.20 -	12.30 +	12.30 +	6
7	12.37	12.40 +	12.40 +	12.40 +	12.10 +	12.10 +	12.10 -	12.20 +	12.20 +	12.20 -	12.30 +	12.30 +	7
8	12.39	12.40 +	12.40 +	12.40 +	12.10 +	12.10 +	12.20 +	12.20 +	12.20 +	12.20 -	12.30 +	12.30 +	8
9	12.36	12.40 +	12.40 +	12.40 +	12.10 +	12.10 +	12.20 +	12.20 +	12.20 +	12.20 -	12.30 +	12.30 +	9
10	12.34	12.40 +	12.40 +	12.40 +	12.10 +	12.10 +	12.20 +	12.20 +	12.20 +	12.20 -	12.30 +	12.30 +	10
11	12.40 +	12.40 +	12.40 +	12.40 +	12.10 +	12.10 +	12.20 +	12.20 +	12.20 +	12.20 -	12.30 +	12.30 +	11
12	12.40 +	12.40 +	12.40 +	12.40 +	12.10 +	12.10 +	12.20 +	12.20 +	12.20 +	12.20 -	12.30 +	12.30 +	12
13	12.40 +	12.40 +	12.40 +	12.40 +	12.10 +	12.10 +	12.15	12.20 +	12.20 +	12.20 -	12.30 +	12.30 +	13
14	12.40 +	12.40 +	12.40 +	12.40 +	12.10 +	12.10 +	12.13	12.20 +	12.20 +	12.20 -	12.30 +	12.30 +	14
15	12.40 +	12.40 +	12.40 +	12.40 +	12.10 +	12.10 +	12.12	12.20 +	12.20 +	12.20 -	12.30 +	12.30 +	15
Max. +													
16	12.40 +	12.40 +	12.40 +	12.40 +	12.10 +	12.10 +	12.20 +	12.20 +	12.20 +	12.20 -	12.30 +	12.30 +	16
17	12.40 +	12.40 +	12.40 +	12.40 +	12.10 +	12.10 +	12.20 +	12.20 +	12.20 +	12.20 -	12.30 +	12.30 +	17
18	12.40 +	12.40 +	12.40 +	12.40 +	12.10 +	12.10 +	12.20 +	12.20 +	12.20 +	12.20 -	12.30 +	12.30 +	18
19	12.40 +	12.40 +	12.40 +	12.40 +	12.10 +	12.10 +	12.20 +	12.20 +	12.20 +	12.20 -	12.30 +	12.30 +	19
20	12.40 +	12.40 +	12.40 +	12.40 +	12.10 +	12.10 +	12.20 +	12.20 +	12.20 +	12.20 -	12.30 +	12.30 +	20
Min. -													
21	12.40 +	12.40 +	12.40 +	12.40 +	12.10 +	12.10 +	12.20 +	12.20 +	12.20 +	12.20 -	12.30 +	12.30 +	21
22	12.40 +	12.40 +	12.40 +	12.40 +	12.10 +	12.10 +	12.20 +	12.20 +	12.20 +	12.20 -	12.30 +	12.30 +	22
23	12.40 +	12.40 +	12.40 +	12.40 +	12.10 +	12.10 +	12.20 +	12.20 +	12.20 +	12.20 -	12.30 +	12.30 +	23
24	12.40 +	12.40 +	12.40 +	12.40 +	12.10 +	12.10 +	12.20 +	12.20 +	12.20 +	12.20 -	12.30 +	12.30 +	24
25	12.40 +	12.40 +	12.40 +	12.40 +	12.10 +	12.10 +	12.20 +	12.20 +	12.20 +	12.20 -	12.30 +	12.30 +	25
26	12.40 +	12.40 +	12.40 +	12.40 +	12.10 +	12.10 +	12.20 +	12.20 +	12.20 +	12.20 -	12.30 +	12.30 +	26
27	12.40 +	12.40 +	12.40 +	12.40 +	12.10 +	12.10 +	12.20 +	12.20 +	12.20 +	12.23	12.30 +	12.30 +	27
28	12.40 +	12.40 +	12.40 +	12.27	12.10 +	12.10 +	12.20 +	12.20 +	12.20 +	12.24	12.30 +	12.30 +	28
29	12.40 +	12.40 +	12.40 +	12.10 -	12.10 +	12.10 +	12.20 +	12.20 +	12.20 +	12.27	12.30 +	12.30 +	29
30	12.40 +	12.40 +	12.40 +	12.10 -	12.10 +	12.10 +	12.20 +	12.20 +	12.20 +	12.29	12.30 +	12.30 +	30
31	12.40 +		12.40 +		12.10 +		12.20 +	12.20 +		12.30 +		12.30 +	31
Monatsmittel	12.38	12.40 +	12.40 +	12.38	12.10 -	12.10 -	12.17	12.20	12.20	12.21	12.30	12.30	
Maximum	12.40 +	12.40 +	12.40 +	12.40 +	12.20	12.10 -	12.20	12.20	12.20	12.30	12.30	12.30	
Datum	06.01	01.02	01.03	01.04	01.05	01.06	07.07	01.08	01.09	23.10	01.11	01.12	
Minimum	12.30	12.40 +	12.40 +	12.10 -	12.10 -	12.10 -	12.10 -	12.20	12.20	12.20	12.20	12.30	
Datum	01.01	01.02	01.03	28.04	01.05	01.06	01.07	01.08	01.09	01.10	02.11	01.12	
Amplitude	0.10	0.00 +	0.00 +	0.30	0.10	0.00 +	0.10	0.00 +	0.00 +	0.10	0.10	0.00 +	
Jahr 2016	Mittel	12.26 °C		Maximum	12.40 (06.Jan)		Minimum	12.10 (28.Apr)		Amplitude	0.30 °C		



Periode	2005 - 2016												
Monatsmittel	12.34	12.35 +	12.35 +	12.34	12.20 -	12.20 -	12.24	12.25	12.25	12.26	12.30	12.30	
Maximum	12.40 +	12.40 +	12.40 +	12.40 +	12.30 -	12.30 -	12.30 -	12.30 -	12.30 -	12.30 -	12.30 -	12.30 -	
Jahr	2016	2016	2015	2016	2015	2015	2015	2015	2015	2015	2015	2015	
Minimum	12.30 +	12.30 +	12.30 +	12.10 -	12.10 -	12.10 -	12.10 -	12.20	12.20	12.20	12.20	12.30 +	
Jahr	2015	2015	2015	2016	2016	2016	2016	2016	2016	2016	2016	2015	
Amplitude	0.10	0.00 -	0.10	0.30 +	0.10	0.00 -	0.10	0.00 -	0.00 -	0.10	0.10	0.00 -	
Jahr	2016	2015	2015	2016	2016	2015	2016	2015	2015	2016	2016	2015	
Periode	Mittel	12.28 °C		Maximum	12.40 (29.Mrz 2015)		Minimum	12.10 (28.Apr 2016)		Amplitude	0.30 °C		

Darstellung der letzten 12 Jahre

