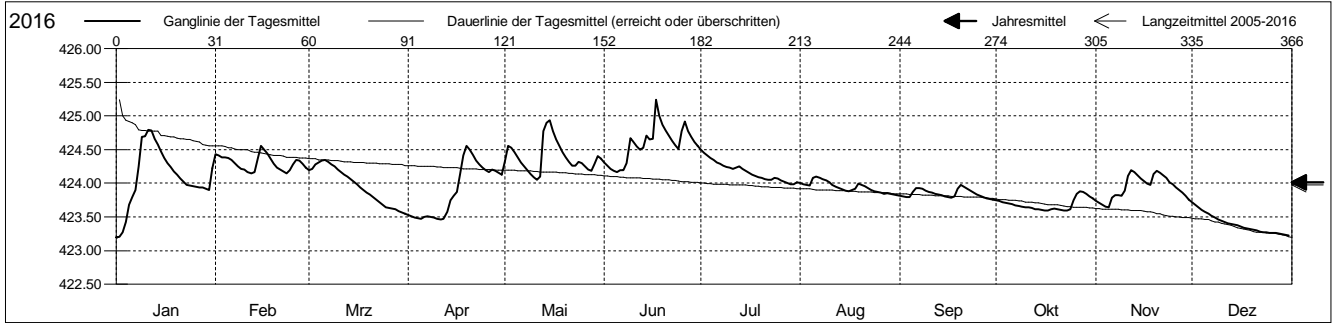


Grundwasserstände

Frenketal
 Hölstein 86.J.22 Kirchgasse
 Abstichpunkt: 0.00 m ü.M.
 OK Terrain: 0.00 m ü.M.

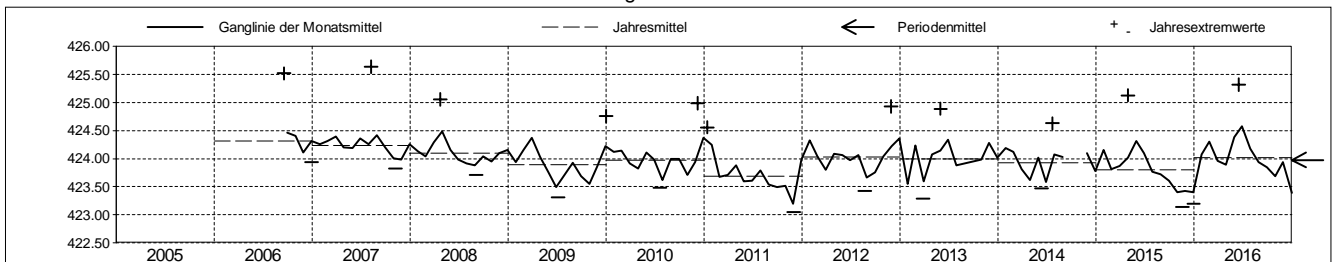
Amt für Umweltschutz und Energie
Kanton Basel-Landschaft
 Koordinaten: 0.00 / 0.00

2016	Januar	Februar	März	April	Mai	Juni	Juli	August	September	Oktober	November	Dezember	
1	423.20 -	424.44	424.20	423.53	424.33	424.31	424.50 +	424.00	423.82	423.74	423.74	423.72 +	1
2	423.21	424.41	424.22	423.51	424.56	424.26	424.45	423.99	423.81	423.73	423.71	423.68	2
3	423.27	424.38	424.28	423.49	424.52	424.22	424.41	423.97	423.80	423.72	423.68	423.64	3
4	423.43	424.39	424.30	423.48	424.46	424.18	424.37	423.97	423.79	423.71	423.65 -	423.61 -	4
5	423.68	424.38	424.34 +	423.47	424.38	424.17 -	424.34	424.08	423.87	423.70	423.65 -	423.57	5
Tagesmittel													
6	423.79	424.35	424.34 +	423.50	424.31	424.19	424.31	424.10 +	423.93	423.69	423.78	423.54	6
7	423.90	424.30	424.32	423.51	424.25	424.19	424.29	424.08	423.93	423.68	423.82	423.51	7
8	424.26	424.25	424.28	423.50	424.19	424.29	424.27	424.06	423.92	423.67	423.82	423.49	8
9	424.69	424.22	424.25	423.49	424.14	424.67	424.24	424.04	423.89	423.66	423.81	423.46	9
10	424.70	424.20	424.20	423.47	424.09	424.62	424.23	424.01	423.88	423.65	423.89	423.44	10
11	424.80 +	424.17	424.16	423.46 -	424.05 -	424.55	424.22	423.98	423.86	423.64	424.11	423.42	11
12	424.79	424.14 -	424.13	423.47	424.10	424.50	424.23	423.95	423.84	423.63	424.19 +	423.41	12
13	424.66	424.16	424.10	423.57	424.78	424.53	424.25	423.92	423.83	423.62	424.16	423.40	13
14	424.57	424.37	424.06	423.74	424.90	424.71	424.22	423.91	423.82	423.61	424.12	423.39	14
Max. +	424.47	424.55 +	424.03	423.82	424.94 +	424.65	424.18	423.89	423.81	423.60 -	424.07	423.37	15
16	424.37	424.50	423.99	423.87	424.78	424.66	424.15	423.88	423.79	423.60 -	424.03	423.36	16
17	424.30	424.44	423.94	424.14	424.65	425.24 +	424.13	423.90	423.78	423.60 -	423.99	423.34	17
18	424.24	424.36	423.90	424.42	424.55	425.01	424.11	423.92	423.80	423.62	423.98	423.33	18
19	424.18	424.29	423.86	424.56 +	424.46	424.87	424.09	423.99	423.91	423.62	424.14	423.32	19
Min. -	424.12	424.24	423.83	424.50	424.38	424.78	424.08	423.97	423.97 +	423.61	424.19 +	423.31	20
21	424.07	424.20	423.79	424.42	424.32	424.71	424.06	423.95	423.95	423.60 -	424.16	423.30	21
22	424.02	424.17	423.76	424.34	424.26	424.64	424.05	423.92	423.92	423.60 -	424.12	423.28	22
23	423.98	424.15	423.72	424.28	424.26	424.57	424.05	423.90	423.89	423.60 -	424.08	423.28	23
24	423.97	424.19	423.68	424.24	424.32	424.51	424.08	423.88	423.86	423.61	424.02	423.27	24
25	423.96	424.28	423.64	424.19	424.29	424.78	424.07	423.87	423.83	423.74	423.99	423.27	25
26	423.95	424.35	423.63	424.17	424.25	424.92	424.05	423.86	423.81	423.84	423.94	423.26	26
27	423.94	424.34	423.62	424.20	424.21	424.78	424.03	423.85	423.80	423.88 +	423.90	423.26	27
28	423.93	424.29	423.61	424.19	424.18	424.69	424.00	423.85	423.78	423.87	423.86	423.26	28
29	423.92	424.23	423.59	424.16	424.29	424.61	423.98 -	423.84	423.77	423.84	423.81	423.25	29
30	423.90		423.57	424.13	424.40	424.55	423.99	423.83 -	423.76 -	423.81	423.76	423.24	30
31	424.23		423.55 -		424.37		424.01	423.83 -		423.77		423.23 -	31
Monatsmittel	424.08	424.30	423.96	423.89	424.39	424.58 +	424.18	423.94	423.85	423.69	423.94	423.39 -	
Maximum	424.87	424.57	424.35	424.57	424.99	425.32 +	424.52	424.10	423.98	423.89	424.20	423.74 -	
Datum	11.01	15.02	05.03	19.04	15.05	17.06	01.07	05.08	20.09	27.10	12.11	01.12	
Amplitude	1.68	0.44	0.81	1.11	0.96	1.17	0.56	0.28	0.22	0.30	0.57	0.51	
Jahr 2016	Mittel	424.01 m ü.M.		Maximum	425.32 (17.Jun)			Minimum	423.19 (01.Jan)			Amplitude	2.12 m



Periode	2005 - 2016												
Monatsmittel	424.10 +	424.08	423.97	424.01	424.08	424.00	423.93	423.90	423.90	423.82 -	423.92	424.02	
Maximum	424.87	424.57 -	424.72	425.06	425.13	425.32	424.63	425.64 +	425.52	425.02	424.93	424.99	
Jahr	2016	2016	2007	2008	2015	2016	2014	2007	2006	2006	2012	2010	
Minimum	423.19	423.53 +	423.29	423.46	423.51	423.38	423.31	423.38	423.36	423.29	423.06	423.05 -	
Jahr	2016	2015	2013	2016	2011	2009	2009	2011	2011	2015	2011	2011	
Amplitude	1.68 +	0.74 -	0.81	1.30	1.25	1.17	1.11	1.57	1.44	1.12	1.30	1.45	
Jahr	2016	2015	2016	2012	2015	2016	2014	2007	2006	2012	2012	2011	
Periode	Mittel	423.98 m ü.M.		Maximum	425.64 (09.Aug 2007)			Minimum	423.05 (02.Dez 2011)			Amplitude	2.59 m

Darstellung der letzten 12 Jahre



Grundwassertemperatur

Frenketal

Hölstein

86.J.22

Kirchgasse

Amt für Umweltschutz und Energie

Kanton Basel-Landschaft

Abstichpunkt:

0.00

m ü.M.

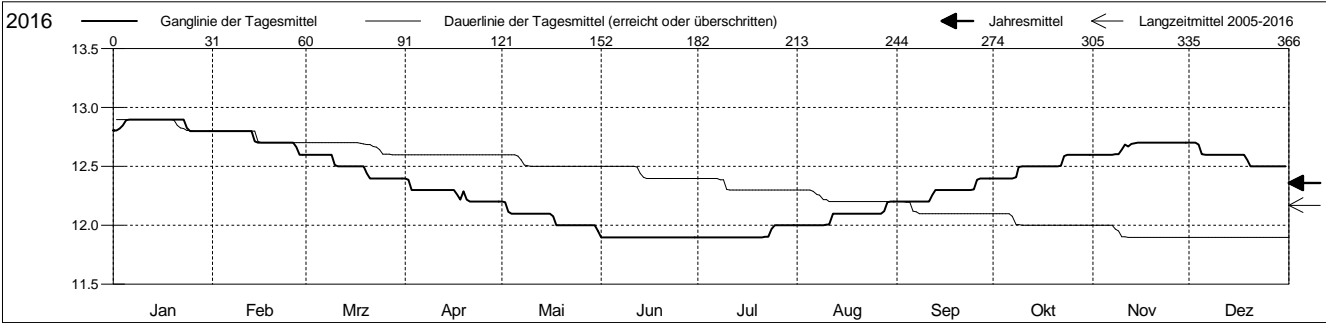
Koordinaten: 0.00 / 0.00

OK Terrain:

0.00

m ü.M.

2016	Januar	Februar	März	April	Mai	Juni	Juli	August	September	Oktober	November	Dezember	
1	12.8 -	12.8 +	12.6 +	12.4 +	12.2 +	11.9 +	11.9 -	12.0 -	12.2 -	12.4 -	12.6 -	12.7 +	1
2	12.8 -	12.8 +	12.6 +	12.4 +	12.2 +	11.9 +	11.9 -	12.0 -	12.2 -	12.4 -	12.6 -	12.7 +	2
3	12.8 -	12.8 +	12.6 +	12.3	12.1	11.9 +	11.9 -	12.0 -	12.2 -	12.4 -	12.6 -	12.7 +	3
4	12.8 -	12.8 +	12.6 +	12.3	12.1	11.9 +	11.9 -	12.0 -	12.2 -	12.4 -	12.6 -	12.7 +	4
5	12.9 +	12.8 +	12.6 +	12.3	12.1	11.9 +	11.9 -	12.0 -	12.2 -	12.4 -	12.6 -	12.6	5
6	12.9 +	12.8 +	12.6 +	12.3	12.1	11.9 +	11.9 -	12.0 -	12.2 -	12.4 -	12.6 -	12.6	6
7	12.9 +	12.8 +	12.6 +	12.3	12.1	11.9 +	11.9 -	12.0 -	12.2 -	12.4 -	12.6 -	12.6	7
8	12.9 +	12.8 +	12.6 +	12.3	12.1	11.9 +	11.9 -	12.0 -	12.2 -	12.4 -	12.6 -	12.6	8
9	12.9 +	12.8 +	12.6 +	12.3	12.1	11.9 +	11.9 -	12.0 -	12.2 -	12.5	12.6 -	12.6	9
10	12.9 +	12.8 +	12.5	12.3	12.1	11.9 +	11.9 -	12.0 -	12.2 -	12.5	12.6 -	12.6	10
11	12.9 +	12.8 +	12.5	12.3	12.1	11.9 +	11.9 -	12.0 -	12.2 -	12.5	12.7 +	12.6	11
12	12.9 +	12.8 +	12.5	12.3	12.1	11.9 +	11.9 -	12.1	12.3	12.5	12.7 +	12.6	12
13	12.9 +	12.8 +	12.5	12.3	12.1	11.9 +	11.9 -	12.1	12.3	12.5	12.7 +	12.6	13
14	12.9 +	12.7	12.5	12.3	12.1	11.9 +	11.9 -	12.1	12.3	12.5	12.7 +	12.6	14
15	12.9 +	12.7	12.5	12.3	12.1	11.9 +	11.9 -	12.1	12.3	12.5	12.7 +	12.6	15
16	12.9 +	12.7	12.5	12.3	12.1	11.9 +	11.9 -	12.1	12.3	12.5	12.7 +	12.6	16
17	12.9 +	12.7	12.5	12.3	12.1	11.9 +	11.9 -	12.1	12.3	12.5	12.7 +	12.6	17
18	12.9 +	12.7	12.5	12.2 -	12.0	11.9 +	11.9 -	12.1	12.3	12.5	12.7 +	12.6	18
19	12.9 +	12.7	12.5	12.3	12.0	11.9 +	11.9 -	12.1	12.3	12.5	12.7 +	12.6	19
20	12.9 +	12.7	12.4 -	12.2 -	12.0	11.9 +	11.9 -	12.1	12.3	12.5	12.7 +	12.5 -	20
21	12.9 +	12.7	12.4 -	12.2 -	12.0	11.9 +	11.9 -	12.1	12.3	12.5	12.7 +	12.5 -	21
22	12.9 +	12.7	12.4 -	12.2 -	12.0	11.9 +	11.9 -	12.1	12.3	12.5	12.7 +	12.5 -	22
23	12.9 +	12.7	12.4 -	12.2 -	12.0	11.9 +	11.9 -	12.1	12.3	12.6 +	12.7 +	12.5 -	23
24	12.8 -	12.7	12.4 -	12.2 -	12.0	11.9 +	12.0 +	12.1	12.3	12.6 +	12.7 +	12.5 -	24
25	12.8 -	12.7	12.4 -	12.2 -	12.0	11.9 +	12.0 +	12.1	12.3	12.6 +	12.7 +	12.5 -	25
26	12.8 -	12.7	12.4 -	12.2 -	12.0	11.9 +	12.0 +	12.1	12.4 +	12.6 +	12.7 +	12.5 -	26
27	12.8 -	12.7	12.4 -	12.2 -	12.0	11.9 +	12.0 +	12.1	12.4 +	12.6 +	12.7 +	12.5 -	27
28	12.8 -	12.6 -	12.4 -	12.2 -	12.0	11.9 +	12.0 +	12.1	12.4 +	12.6 +	12.7 +	12.5 -	28
29	12.8 -	12.6 -	12.4 -	12.2 -	12.0	11.9 +	12.0 +	12.2 +	12.4 +	12.6 +	12.7 +	12.5 -	29
30	12.8 -	12.6 -	12.4 -	12.2 -	12.0	11.9 +	12.0 +	12.2 +	12.4 +	12.6 +	12.7 +	12.5 -	30
31	12.8 -	12.6 -	12.4 -	12.2 -	11.9 -	11.9 -	12.0 +	12.2 +	12.4 +	12.6 +	12.7 +	12.5 -	31
Monatsmittel	12.9 +	12.7	12.5	12.3	12.1	11.9 -	11.9 -	12.1	12.3	12.5	12.7	12.6	
Maximum	12.9 +	12.8	12.6	12.4	12.2	11.9 -	12.0	12.2	12.4	12.6	12.7	12.7	
Datum	01.01	01.02	01.03	01.04	01.05	01.06	22.07	28.08	25.09	22.10	08.11	01.12	
Minimum	12.8 +	12.6	12.4	12.2	11.9 -	11.9 -	11.9 -	12.0	12.2	12.4	12.6	12.5	
Datum	01.01	27.02	20.03	17.04	31.05	01.06	01.07	01.08	01.09	01.10	01.11	19.12	
Amplitude	0.1	0.2	0.2	0.2	0.3	0.0 +	0.1	0.2	0.2	0.2	0.1	0.2	
Jahr 2016	Mittel	12.4 °C		Maximum	12.9 (01.Jan)		Minimum	11.9 (31.Mai)		Amplitude	1.0 °C		



Periode	2005 - 2016												
Monatsmittel	12.6 +	12.5	12.3	12.1	11.8	11.7 -	11.7 -	11.8	12.0	12.3	12.5	12.6 +	
Maximum	12.9 +	12.8	12.6	12.4	12.2	11.9 -	12.0	12.2	12.4	12.6	12.8	12.9 +	
Jahr	2016	2008	2008	2012	2016	2007	2007	2007	2007	2007	2007	2015	
Minimum	12.3 +	12.2	12.0	11.7	11.5	11.4 -	11.4 -	11.5	11.6	11.8	12.1	12.3 +	
Jahr	2014	2011	2009	2009	2009	2009	2009	2009	2006	2013	2013	2013	
Amplitude	0.1 -	0.3	0.3	0.3	0.5 +	0.1 -	0.1 -	0.2	0.3	0.3	0.3	0.2	
Jahr	2010	2013	2008	2008	2013	2008	2007	2012	2010	2006	2011	2009	
Periode	Mittel	12.2 °C		Maximum	12.9 (30.Dez 2015)		Minimum	11.4 (27.Jun 2009)		Amplitude	1.5 °C		

Darstellung der letzten 12 Jahre

