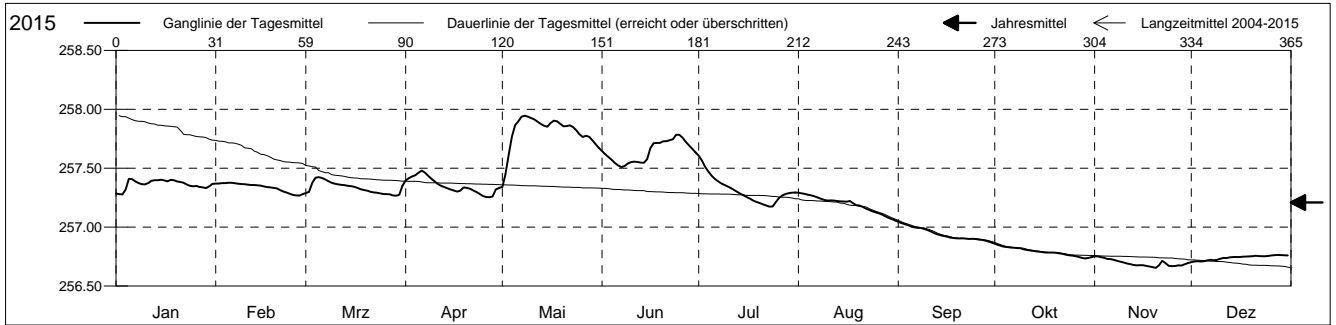


Grundwasserstände

Rheintal
 Pratteln 41.J.40 Längi
 Abstichpunkt: 0.00 m ü.M.
 OK Terrain: 0.00 m ü.M.

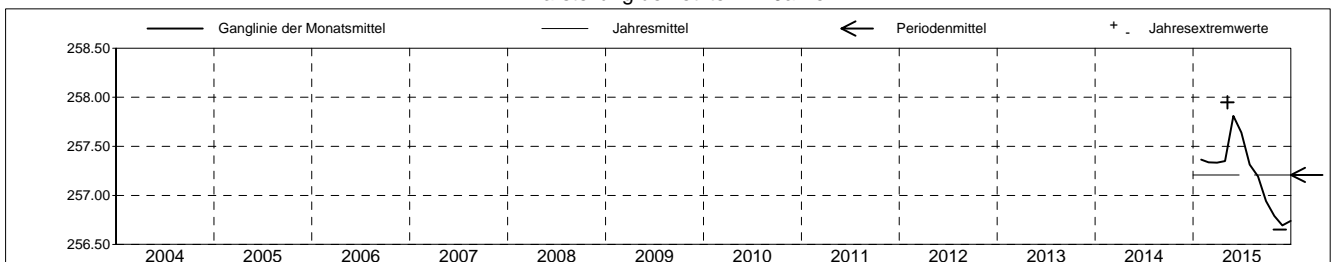
Amt für Umweltschutz und Energie
Kanton Basel-Landschaft
 Koordinaten: 0.00 / 0.00

2015	Januar	Februar	März	April	Mai	Juni	Juli	August	September	Oktober	November	Dezember	
1	257.28 -	257.37	257.29	257.39	257.34 -	257.64	257.61 +	257.29 +	257.04 +	256.86 +	256.75 +	256.70 -	1
2	257.28 -	257.37	257.30	257.42	257.45	257.62	257.56	257.29 +	257.03	256.85	256.75 +	256.71	2
3	257.28 -	257.37	257.38	257.43	257.62	257.59	257.51	257.28	257.03	256.84	256.74	256.71	3
4	257.32	257.37	257.42 +	257.44	257.77	257.57	257.47	257.27	257.02	256.83	256.74	256.71	4
5	257.41 +	257.38 +	257.42 +	257.46	257.87	257.55	257.44	257.27	257.01	256.83	256.73	256.71	5
Tagesmittel													
6	257.41 +	257.38 +	257.42 +	257.48 +	257.90	257.52	257.41	257.26	257.00	256.83	256.73	256.72	6
7	257.39	257.37	257.40	257.46	257.94	257.51 -	257.39	257.25	256.99	256.82	256.72	256.72	7
8	257.37	257.37	257.39	257.44	257.95 +	257.52	257.37	257.24	256.99	256.82	256.71	256.72	8
9	257.36	257.37	257.38	257.41	257.94	257.54	257.36	257.23	256.99	256.82	256.71	256.72	9
10	257.36	257.36	257.37	257.39	257.93	257.55	257.35	257.23	256.98	256.81	256.70	256.73	10
11	257.37	257.36	257.36	257.37	257.91	257.56	257.33	257.23	256.96	256.81	256.69	256.74	11
12	257.39	257.36	257.36	257.35	257.89	257.55	257.31	257.23	256.95	256.80	256.69	256.74	12
13	257.40	257.36	257.36	257.34	257.88	257.55	257.30	257.22	256.94	256.80	256.68	256.74	13
14	257.40	257.35	257.35	257.33	257.86	257.55	257.28	257.22	256.93	256.79	256.68	256.75	14
Max. +	257.40	257.35	257.35	257.32	257.85	257.58	257.27	257.22	256.93	256.79	256.68	256.75	15
16	257.40	257.35	257.34	257.31	257.88	257.67	257.25	257.22	256.92	256.79	256.68	256.75	16
17	257.39	257.34	257.33	257.30	257.90	257.71	257.24	257.22	256.91	256.78	256.67	256.75	17
18	257.40	257.34	257.32	257.31	257.90	257.71	257.22	257.20	256.91	256.78	256.67	256.75	18
19	257.40	257.33	257.32	257.34	257.88	257.71	257.21	257.19	256.90	256.78	256.66	256.75	19
Min. -	257.39	257.33	257.31	257.33	257.86	257.73	257.20	257.18	256.90	256.78	256.65 -	256.75	20
21	257.38	257.31	257.30	257.33	257.86	257.73	257.19	257.17	256.90	256.78	256.67	256.76 +	21
22	257.38	257.30	257.30	257.31	257.86	257.74	257.18	257.16	256.90	256.77	256.71	256.75	22
23	257.36	257.29	257.29	257.30	257.85	257.75	257.17 -	257.14	256.90	256.77	256.70	256.75	23
24	257.35	257.28	257.29	257.28	257.82	257.78 +	257.18	257.13	256.90	256.76	256.67	256.75	24
25	257.35	257.27 -	257.28	257.26	257.79	257.78 +	257.21	257.12	256.90	256.76	256.67	256.75	25
26	257.35	257.27 -	257.28	257.25 -	257.76	257.76	257.25	257.12	256.89	256.75	256.67	256.76 +	26
27	257.34	257.27 -	257.28	257.25 -	257.78	257.72	257.27	257.11	256.89	256.75	256.67	256.76 +	27
28	257.34	257.28	257.27 -	257.26	257.77	257.69	257.28	257.09	256.89	256.74	256.67	256.76 +	28
29	257.33		257.27 -	257.32	257.74	257.67	257.29	257.08	256.88	256.73 -	256.68	256.76 +	29
30	257.35		257.27 -	257.33	257.70	257.63	257.29	257.07	256.87 -	256.74	256.69	256.76 +	30
31	257.37		257.35		257.67		257.29	257.06 -		256.74		256.76 +	31
Monatsmittel	257.36	257.34	257.33	257.35	257.81 +	257.64	257.31	257.19	256.94	256.79	256.69 -	256.74	
Maximum	257.42	257.38	257.43	257.48	257.95 +	257.79	257.62	257.29	257.05	256.86	256.76 -	256.77	
Datum	05.01	05.02	04.03	06.04	08.05	24.06	01.07	01.08	01.09	01.10	01.11	27.12	
Amplitude	0.15	0.12	0.17	0.24	0.62	0.29	0.45	0.24	0.18	0.13	0.11	0.07	
Jahr 2015	Mittel	257.21 m ü.M.		Maximum	257.95 (08.Mai)		Minimum	256.65 (20.Nov)		Amplitude	1.30 m		



Periode	2004 - 2015												
Monatsmittel	257.36	257.34	257.33	257.35	257.81 +	257.64	257.31	257.19	256.94	256.79	256.69 -	256.74	
Maximum	257.42	257.38	257.43	257.48	257.95 +	257.79	257.62	257.29	257.05	256.86	256.76 -	256.77	
Jahr	2015	2015	2015	2015	2015	2015	2015	2015	2015	2015	2015	2015	
Minimum	257.27	257.26	257.26	257.25	257.33	257.51 +	257.17	257.05	256.87	256.73	256.65 -	256.70	
Jahr	2015	2015	2015	2015	2015	2015	2015	2015	2015	2015	2015	2015	
Amplitude	0.15	0.12	0.17	0.24	0.62 +	0.29	0.45	0.24	0.18	0.13	0.11	0.07 -	
Jahr	2015	2015	2015	2015	2015	2015	2015	2015	2015	2015	2015	2015	
Periode	Mittel	257.21 m ü.M.		Maximum	257.95 (08.Mai 2015)		Minimum	256.65 (20.Nov 2015)		Amplitude	1.30 m		

Darstellung der letzten 12 Jahre

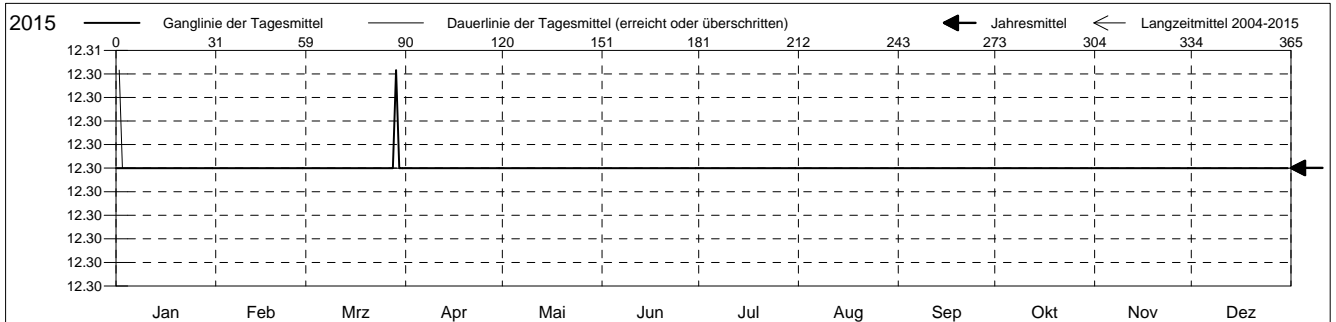


Grundwassertemperatur

Rheintal
 Pratteln 41.J.40 Längi
 Abstichpunkt: 0.00 m ü.M.
 OK Terrain: 0.00 m ü.M.

Amt für Umweltschutz und Energie
Kanton Basel-Landschaft
 Koordinaten: 0.00 / 0.00

2015	Januar	Februar	März	April	Mai	Juni	Juli	August	September	Oktober	November	Dezember	
1	12.30 +	12.30 +	12.30 +	12.30 +	12.30 +	12.30 +	12.30 +	12.30 +	12.30 +	12.30 +	12.30 +	12.30 +	1
2	12.30 +	12.30 +	12.30 +	12.30 +	12.30 +	12.30 +	12.30 +	12.30 +	12.30 +	12.30 +	12.30 +	12.30 +	2
3	12.30 +	12.30 +	12.30 +	12.30 +	12.30 +	12.30 +	12.30 +	12.30 +	12.30 +	12.30 +	12.30 +	12.30 +	3
4	12.30 +	12.30 +	12.30 +	12.30 +	12.30 +	12.30 +	12.30 +	12.30 +	12.30 +	12.30 +	12.30 +	12.30 +	4
5	12.30 +	12.30 +	12.30 +	12.30 +	12.30 +	12.30 +	12.30 +	12.30 +	12.30 +	12.30 +	12.30 +	12.30 +	5
Tagesmittel													
6	12.30 +	12.30 +	12.30 +	12.30 +	12.30 +	12.30 +	12.30 +	12.30 +	12.30 +	12.30 +	12.30 +	12.30 +	6
7	12.30 +	12.30 +	12.30 +	12.30 +	12.30 +	12.30 +	12.30 +	12.30 +	12.30 +	12.30 +	12.30 +	12.30 +	7
8	12.30 +	12.30 +	12.30 +	12.30 +	12.30 +	12.30 +	12.30 +	12.30 +	12.30 +	12.30 +	12.30 +	12.30 +	8
9	12.30 +	12.30 +	12.30 +	12.30 +	12.30 +	12.30 +	12.30 +	12.30 +	12.30 +	12.30 +	12.30 +	12.30 +	9
10	12.30 +	12.30 +	12.30 +	12.30 +	12.30 +	12.30 +	12.30 +	12.30 +	12.30 +	12.30 +	12.30 +	12.30 +	10
11	12.30 +	12.30 +	12.30 +	12.30 +	12.30 +	12.30 +	12.30 +	12.30 +	12.30 +	12.30 +	12.30 +	12.30 +	11
12	12.30 +	12.30 +	12.30 +	12.30 +	12.30 +	12.30 +	12.30 +	12.30 +	12.30 +	12.30 +	12.30 +	12.30 +	12
13	12.30 +	12.30 +	12.30 +	12.30 +	12.30 +	12.30 +	12.30 +	12.30 +	12.30 +	12.30 +	12.30 +	12.30 +	13
14	12.30 +	12.30 +	12.30 +	12.30 +	12.30 +	12.30 +	12.30 +	12.30 +	12.30 +	12.30 +	12.30 +	12.30 +	14
15	12.30 +	12.30 +	12.30 +	12.30 +	12.30 +	12.30 +	12.30 +	12.30 +	12.30 +	12.30 +	12.30 +	12.30 +	15
Max. +													
16	12.30 +	12.30 +	12.30 +	12.30 +	12.30 +	12.30 +	12.30 +	12.30 +	12.30 +	12.30 +	12.30 +	12.30 +	16
17	12.30 +	12.30 +	12.30 +	12.30 +	12.30 +	12.30 +	12.30 +	12.30 +	12.30 +	12.30 +	12.30 +	12.30 +	17
18	12.30 +	12.30 +	12.30 +	12.30 +	12.30 +	12.30 +	12.30 +	12.30 +	12.30 +	12.30 +	12.30 +	12.30 +	18
19	12.30 +	12.30 +	12.30 +	12.30 +	12.30 +	12.30 +	12.30 +	12.30 +	12.30 +	12.30 +	12.30 +	12.30 +	19
20	12.30 +	12.30 +	12.30 +	12.30 +	12.30 +	12.30 +	12.30 +	12.30 +	12.30 +	12.30 +	12.30 +	12.30 +	20
Min. -													
21	12.30 +	12.30 +	12.30 +	12.30 +	12.30 +	12.30 +	12.30 +	12.30 +	12.30 +	12.30 +	12.30 +	12.30 +	21
22	12.30 +	12.30 +	12.30 +	12.30 +	12.30 +	12.30 +	12.30 +	12.30 +	12.30 +	12.30 +	12.30 +	12.30 +	22
23	12.30 +	12.30 +	12.30 +	12.30 +	12.30 +	12.30 +	12.30 +	12.30 +	12.30 +	12.30 +	12.30 +	12.30 +	23
24	12.30 +	12.30 +	12.30 +	12.30 +	12.30 +	12.30 +	12.30 +	12.30 +	12.30 +	12.30 +	12.30 +	12.30 +	24
25	12.30 +	12.30 +	12.30 +	12.30 +	12.30 +	12.30 +	12.30 +	12.30 +	12.30 +	12.30 +	12.30 +	12.30 +	25
26	12.30 +	12.30 +	12.30 +	12.30 +	12.30 +	12.30 +	12.30 +	12.30 +	12.30 +	12.30 +	12.30 +	12.30 +	26
27	12.30 +	12.30 +	12.30 +	12.30 +	12.30 +	12.30 +	12.30 +	12.30 +	12.30 +	12.30 +	12.30 +	12.30 +	27
28	12.30 +	12.30 +	12.30 +	12.30 +	12.30 +	12.30 +	12.30 +	12.30 +	12.30 +	12.30 +	12.30 +	12.30 +	28
29	12.30 +	12.30 +	12.30 +	12.30 +	12.30 +	12.30 +	12.30 +	12.30 +	12.30 +	12.30 +	12.30 +	12.30 +	29
30	12.30 +	12.30 +	12.30 +	12.30 +	12.30 +	12.30 +	12.30 +	12.30 +	12.30 +	12.30 +	12.30 +	12.30 +	30
31	12.30 +	12.30 +	12.30 +	12.30 +	12.30 +	12.30 +	12.30 +	12.30 +	12.30 +	12.30 +	12.30 +	12.30 +	31
Monatsmittel	12.30 +	12.30 +	12.30 +	12.30 +	12.30 +	12.30 +	12.30 +	12.30 +	12.30 +	12.30 +	12.30 +	12.30 +	
Maximum	12.30 -	12.30 -	12.40 +	12.30 -	12.30 -	12.30 -	12.30 -	12.30 -	12.30 -	12.30 -	12.30 -	12.30 -	
Datum	01.01	01.02	29.03	01.04	01.05	01.06	01.07	01.08	01.09	01.10	01.11	01.12	
Minimum	12.30 +	12.30 +	12.30 +	12.30 +	12.30 +	12.30 +	12.30 +	12.30 +	12.30 +	12.30 +	12.30 +	12.30 +	
Datum	01.01	01.02	01.03	01.04	01.05	01.06	01.07	01.08	01.09	01.10	01.11	01.12	
Amplitude	0.00 +	0.00 +	0.10	0.00 +	0.00 +	0.00 +	0.00 +	0.00 +	0.00 +	0.00 +	0.00 +	0.00 +	
Jahr 2015	Mittel	12.30 °C	Maximum	12.40 (29.Mrz)	Minimum	12.30 (01.Jan)	Amplitude	0.10 °C					



Periode	2004 - 2015												
Monatsmittel	12.30 +	12.30 +	12.30 +	12.30 +	12.30 +	12.30 +	12.30 +	12.30 +	12.30 +	12.30 +	12.30 +	12.30 +	
Maximum	12.30 -	12.30 -	12.40 +	12.30 -	12.30 -	12.30 -	12.30 -	12.30 -	12.30 -	12.30 -	12.30 -	12.30 -	
Jahr	2015	2015	2015	2015	2015	2015	2015	2015	2015	2015	2015	2015	
Minimum	12.30 +	12.30 +	12.30 +	12.30 +	12.30 +	12.30 +	12.30 +	12.30 +	12.30 +	12.30 +	12.30 +	12.30 +	
Jahr	2015	2015	2015	2015	2015	2015	2015	2015	2015	2015	2015	2015	
Amplitude	0.00 -	0.00 -	0.10 +	0.00 -	0.00 -	0.00 -	0.00 -	0.00 -	0.00 -	0.00 -	0.00 -	0.00 -	
Jahr	2015	2015	2015	2015	2015	2015	2015	2015	2015	2015	2015	2015	
Periode	Mittel	12.30 °C	Maximum	12.40 (29.Mrz 2015)	Minimum	12.30 (01.Jan 2015)	Amplitude	0.10 °C					

Darstellung der letzten 12 Jahre

