

**Grundwasserstände**

Birstal

Reinach

Abstichpunkt:

OK Terrain:

24.C.17

0.00 m ü.M.

0.00 m ü.M.

Altersheim (alt 24.J.1)

m ü.M.

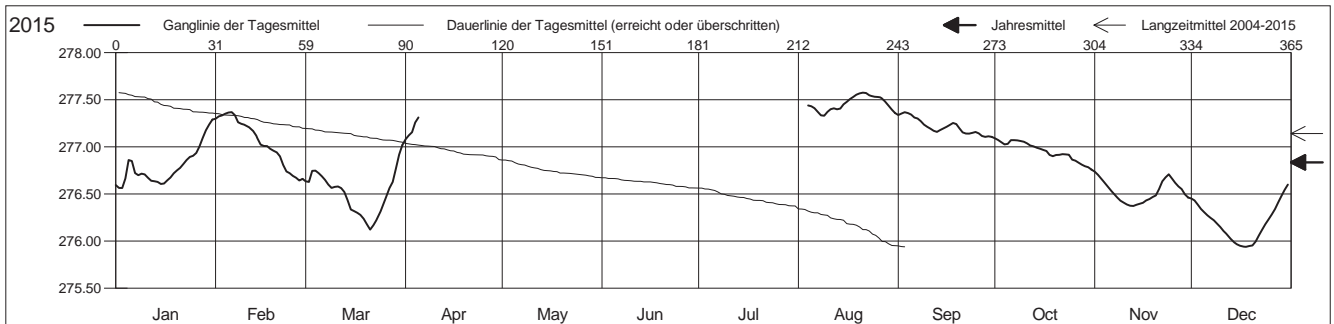
m ü.M.

**Amt für Umweltschutz und Energie**

**Kanton Basel-Landschaft**

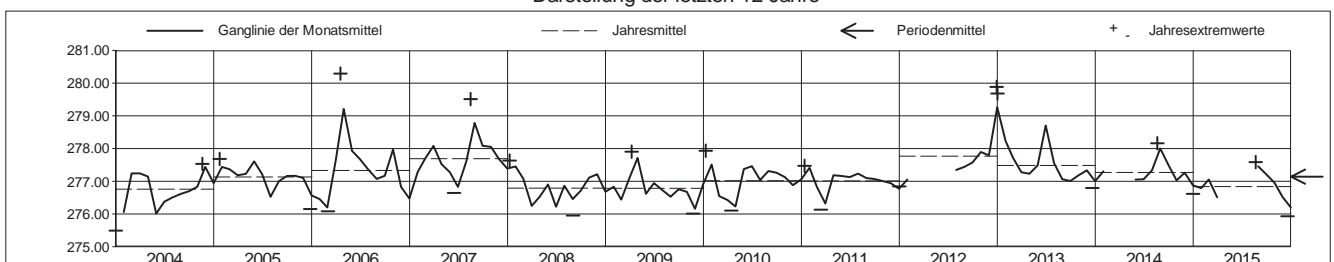
Koordinaten: 0.00 / 0.00

2015	Januar	Februar	März	April	Mai	Juni	Juli	August	September	Oktober	November	Dezember	
1	276.59	277.30	276.63	277.08					277.34	277.09 +	276.74 +	276.45	1
2	276.56 -	277.32	276.63	277.12					277.35	277.07	276.70	276.43	2
3	276.56 -	277.33	276.75	277.16					277.37 +	277.05	276.66	276.39	3
4	276.66	277.35	276.75	277.26				277.44	277.36	277.03	276.62	276.34	4
5	276.86	277.36	276.72	277.31 +				277.43	277.34	277.03	276.58	276.31	5
Tagesmittel													
6	276.85	277.37 +	276.69					277.41	277.31	277.07	276.54	276.27	6
7	276.72	277.34	276.65					277.37	277.30	277.07	276.50	276.25	7
8	276.70	277.26	276.60					277.33	277.27	277.07	276.46	276.22	8
9	276.72	277.24	276.56					277.33	277.24	277.06	276.43	276.19	9
10	276.71	277.23	276.58					277.37	277.21	277.05	276.41	276.15	10
11	276.67	277.21	276.58					277.40	277.19	277.04	276.39	276.11	11
12	276.64	277.19	276.56					277.41	277.17	277.01	276.38	276.07	12
13	276.63	277.15	276.52					277.40	277.16	277.00	276.37 -	276.03	13
14	276.63	277.09	276.43					277.41	277.18	276.99	276.39	275.99	14
15	276.61	277.02	276.33					277.45	277.19	276.98	276.40	275.97	15
Max. +													
16	276.61	277.01	276.32					277.48	277.21	276.97	276.41	275.95	16
17	276.64	277.01	276.30					277.51	277.23	276.96	276.43	275.94 -	17
18	276.67	276.98	276.28					277.53	277.25	276.91	276.45	275.94 -	18
19	276.72	276.96	276.24					277.55	277.24	276.90	276.47	275.95	19
20	276.75	276.94	276.18					277.57	277.20	276.91	276.48	275.95	20
Min. -													
21	276.78	276.90	276.12 -					277.58 +	277.15	276.92	276.55	276.00	21
22	276.82	276.81	276.17					277.57	277.14	276.92	276.63	276.06	22
23	276.86	276.74	276.23					277.55	277.14	276.92	276.68	276.12	23
24	276.89	276.72	276.30					277.53	277.15	276.92	276.71	276.18	24
25	276.90	276.69	276.37					277.53	277.16	276.86	276.66	276.23	25
26	276.94	276.67	276.48					277.53	277.14	276.85	276.62	276.28	26
27	277.00	276.64 -	276.56					277.51	277.11 -	276.83	276.58	276.34	27
28	277.09	276.66	276.63					277.47	277.11 -	276.81	276.55	276.41	28
29	277.18		276.77					277.44	277.11 -	276.79	276.50	276.48	29
30	277.24		276.92					277.40	277.11 -	276.78	276.46	276.54	30
31	277.29 +		277.02 +					277.36		276.76 -		276.60 +	31
Monatsmittel	276.79	277.05	276.51					277.46 +	277.21	276.96	276.52	276.20 -	
Maximum	277.30	277.38	277.05	277.34				277.58 +	277.37	277.10	276.75	276.63 -	
Datum	31.01	05.02	31.03	05.04				21.08	03.09	01.10	01.11	31.12	
Amplitude	0.75	0.76	0.94	0.29				0.26	0.28	0.35	0.39	0.70	
Jahr 2015	Mittel	276.84 m ü.M.	Maximum	277.58 (21.Aug)	Minimum	275.93 (18.Dec)	Amplitude	1.65 m					



Periode	2004 - 2015												
Monatsmittel	277.15	277.02	277.00 -	277.33 +	277.14	277.16	277.10	277.24	277.18	277.25	277.10	277.01	
Maximum	279.68	277.98 -	278.82	280.29 +	278.81	278.97	278.30	279.51	278.64	278.25	278.42	279.88	
Jahr	2013	2013	2006	2006	2006	2013	2013	2007	2007	2006	2012	2012	
Minimum	275.49 -	276.10	276.08	276.10	275.69	276.05	276.09	275.96	275.95	276.37 +	276.01	275.93	
Jahr	2004	2006	2006	2010	2004	2008	2008	2008	2008	2009	2009	2015	
Amplitude	2.34	1.12	2.74 +	1.97	1.32	0.97	1.27	1.85	1.17	0.82 -	1.11	1.48	
Jahr	2013	2008	2006	2006	2009	2005	2013	2007	2008	2006	2006	2009	
Periode	Mittel	277.14 m ü.M.	Maximum	280.29 (17.Apr 2006)	Minimum	275.49 (01.Jan 2004)	Amplitude	4.80 m					

Darstellung der letzten 12 Jahre



**Grundwassertemperatur**

Birstal

**Amt für Umweltschutz und Energie**

Reinach

24.C.17

Altersheim (alt 24.J.1)

**Kanton Basel-Landschaft**

Abstichpunkt:

0.00

m ü.M.

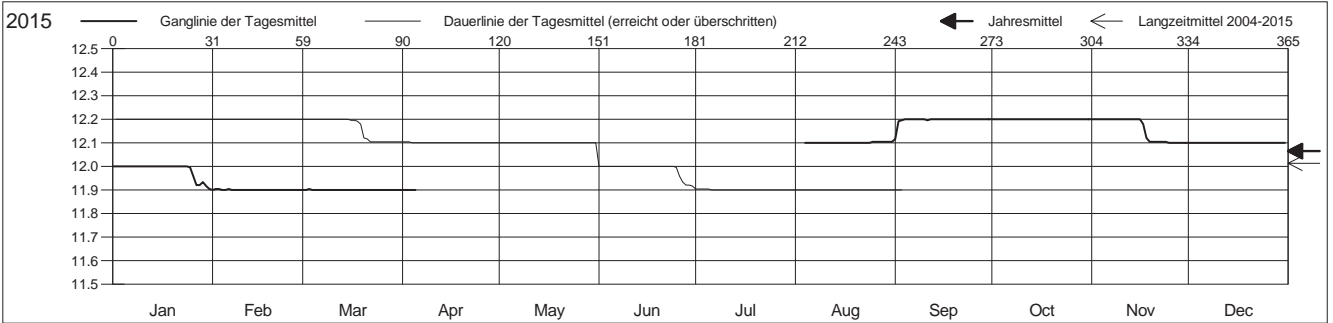
Koordinaten: 0.00 / 0.00

OK Terrain:

0.00

m ü.M.

2015	Januar	Februar	März	April	Mai	Juni	Juli	August	September	Oktober	November	Dezember	
1	12.0 +	11.9 +	11.9 +	11.9 +					12.1 -	12.2 +	12.2 +	12.1 +	1
2	12.0 +	11.9 +	11.9 +	11.9 +					12.2 +	12.2 +	12.2 +	12.1 +	2
3	12.0 +	11.9 +	11.9 +	11.9 +					12.2 +	12.2 +	12.2 +	12.1 +	3
4	12.0 +	11.9 +	11.9 +	11.9 +				12.1 +	12.2 +	12.2 +	12.2 +	12.1 +	4
5	12.0 +	11.9 +	11.9 +	11.9 +				12.1 +	12.2 +	12.2 +	12.2 +	12.1 +	5
Tagesmittel													
6	12.0 +	11.9 +	11.9 +					12.1 +	12.2 +	12.2 +	12.2 +	12.1 +	6
7	12.0 +	11.9 +	11.9 +					12.1 +	12.2 +	12.2 +	12.2 +	12.1 +	7
8	12.0 +	11.9 +	11.9 +					12.1 +	12.2 +	12.2 +	12.2 +	12.1 +	8
9	12.0 +	11.9 +	11.9 +					12.1 +	12.2 +	12.2 +	12.2 +	12.1 +	9
10	12.0 +	11.9 +	11.9 +					12.1 +	12.2 +	12.2 +	12.2 +	12.1 +	10
11	12.0 +	11.9 +	11.9 +					12.1 +	12.2 +	12.2 +	12.2 +	12.1 +	11
12	12.0 +	11.9 +	11.9 +					12.1 +	12.2 +	12.2 +	12.2 +	12.1 +	12
13	12.0 +	11.9 +	11.9 +					12.1 +	12.2 +	12.2 +	12.2 +	12.1 +	13
14	12.0 +	11.9 +	11.9 +					12.1 +	12.2 +	12.2 +	12.2 +	12.1 +	14
15	12.0 +	11.9 +	11.9 +					12.1 +	12.2 +	12.2 +	12.2 +	12.1 +	15
Max. +													
16	12.0 +	11.9 +	11.9 +					12.1 +	12.2 +	12.2 +	12.2 +	12.1 +	16
17	12.0 +	11.9 +	11.9 +					12.1 +	12.2 +	12.2 +	12.2 +	12.1 +	17
18	12.0 +	11.9 +	11.9 +					12.1 +	12.2 +	12.2 +	12.1 -	12.1 +	18
19	12.0 +	11.9 +	11.9 +					12.1 +	12.2 +	12.2 +	12.1 -	12.1 +	19
20	12.0 +	11.9 +	11.9 +					12.1 +	12.2 +	12.2 +	12.1 -	12.1 +	20
Min. -													
21	12.0 +	11.9 +	11.9 +					12.1 +	12.2 +	12.2 +	12.1 -	12.1 +	21
22	12.0 +	11.9 +	11.9 +					12.1 +	12.2 +	12.2 +	12.1 -	12.1 +	22
23	12.0 +	11.9 +	11.9 +					12.1 +	12.2 +	12.2 +	12.1 -	12.1 +	23
24	12.0 +	11.9 +	11.9 +					12.1 +	12.2 +	12.2 +	12.1 -	12.1 +	24
25	12.0 +	11.9 +	11.9 +					12.1 +	12.2 +	12.2 +	12.1 -	12.1 +	25
26	12.0 +	11.9 +	11.9 +					12.1 +	12.2 +	12.2 +	12.1 -	12.1 +	26
27	11.9 -	11.9 +	11.9 +					12.1 +	12.2 +	12.2 +	12.1 -	12.1 +	27
28	11.9 -	11.9 +	11.9 +					12.1 +	12.2 +	12.2 +	12.1 -	12.1 +	28
29	11.9 -		11.9 +					12.1 +	12.2 +	12.2 +	12.1 -	12.1 +	29
30	11.9 -		11.9 +					12.1 +	12.2 +	12.2 +	12.1 -	12.1 +	30
31	11.9 -		11.9 +					12.1 +		12.2 +		12.1 +	31
Monatsmittel	12.0	11.9 -	11.9 -					12.1	12.2 +	12.2 +	12.2 +	12.1	
Maximum	12.0	12.0	12.0	11.9 -				12.2 +	12.2 +	12.2 +	12.2 +	12.1	
Datum	01.01	02.02	03.03	01.04				25.08	01.09	01.10	01.11	01.12	
Minimum	11.9 -	11.9 -	11.9 -	11.9 -				12.1	12.1	12.2 +	12.1	12.1	
Datum	25.01	01.02	01.03	01.04				04.08	01.09	01.10	17.11	01.12	
Amplitude	0.1	0.1	0.1	0.0 +				0.1	0.1	0.0 +	0.1	0.0 +	
Jahr 2015	Mittel	12.1 °C		Maximum	12.2 (25.Aug)		Minimum	11.9 (25.Jan)		Amplitude		0.3 °C	



Periode	2004 - 2015												
Monatsmittel	12.0	11.9 -	11.9 -	11.9 -	11.9 -	12.0	12.0	12.1 +	12.1 +	12.1 +	12.1 +	12.1 +	
Maximum	12.5	12.1 -	12.1 -	12.1 -	12.2	12.4	12.4	12.4	12.4	12.4	12.4	12.6 +	
Jahr	2013	2011	2011	2011	2011	2013	2011	2011	2011	2011	2012	2012	
Minimum	11.7 -	11.7 -	11.7 -	11.7 -	11.7 -	11.8	11.8	11.9 +	11.9 +	11.9 +	11.8	11.7 -	
Jahr	2008	2008	2009	2009	2009	2009	2009	2009	2009	2007	2007	2007	
Amplitude	0.4	0.1 -	0.1 -	0.1 -	0.1 -	0.5 +	0.3	0.3	0.3	0.1 -	0.2	0.2	
Jahr	2013	2008	2009	2006	2006	2013	2013	2014	2013	2007	2012	2012	
Periode	Mittel	12.0 °C		Maximum	12.6 (06.Dec 2012)		Minimum	11.7 (25.Dec 2007)		Amplitude		0.9 °C	

Darstellung der letzten 12 Jahre

