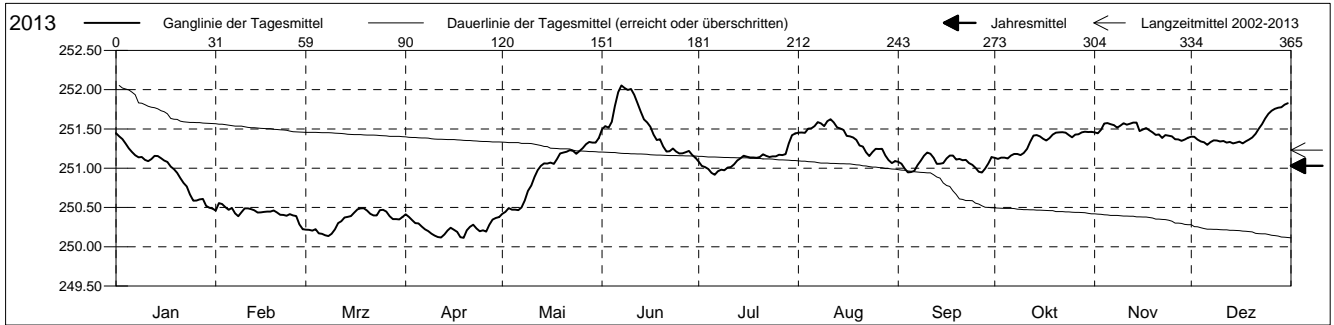


Grundwasserstände

Rheintal
 Muttenz 21.J.4 Rangierbahnhof
 Abstichpunkt: 0.00 m ü.M.
 OK Terrain: 0.00 m ü.M.

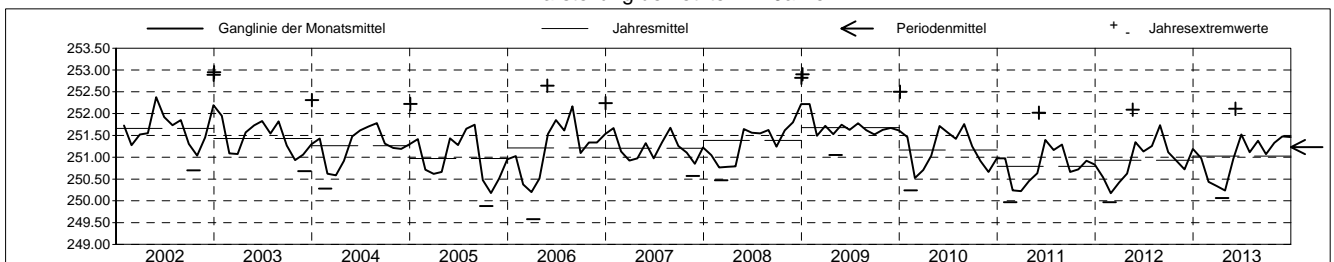
Amt für Umweltschutz und Energie
Kanton Basel-Landschaft
 Koordinaten: 0.00 / 0.00

2013	Januar	Februar	März	April	Mai	Juni	Juli	August	September	Oktober	November	Dezember	
1	251.45 +	250.46	250.22	250.41 +	250.42 -	251.50	251.08	251.45	251.08	251.13	251.46	251.40	1
2	251.41	250.56 +	250.22	250.38	250.44	251.53	251.03	251.45	251.06	251.12 -	251.45	251.40	2
3	251.37	250.54	250.21	250.34	250.49	251.52	251.01	251.45	251.00	251.13	251.49	251.37	3
4	251.31	250.50	250.22	250.30	250.47	251.59	250.99	251.50	250.95	251.13	251.57	251.34	4
5	251.25	250.47	250.17	250.30	250.47	251.79	250.94	251.51	250.95	251.12 -	251.57	251.33	5
Tagesmittel													
6	251.21	250.49	250.16	250.25	250.47	251.97	250.92 -	251.54	250.97	251.16	251.56	251.30 -	6
7	251.16	250.43	250.15	250.22	250.50	252.05 +	250.96	251.59	251.04	251.18	251.55	251.33	7
8	251.14	250.39	250.14 -	250.20	250.59	252.02	250.98	251.57	251.09	251.18	251.52	251.36	8
9	251.14	250.44	250.16	250.17	250.71	252.00	250.97	251.54	251.16	251.17	251.54	251.35	9
10	251.11	250.49	250.22	250.14	250.78	252.01	251.01	251.60	251.20 +	251.19	251.57	251.34	10
11	251.09	250.49	250.30	250.12	250.89	251.94	251.01	251.62 +	251.18	251.25	251.56	251.35	11
12	251.12	250.48	250.33	250.12	250.97	251.83	251.05	251.58	251.13	251.33	251.57	251.33	12
13	251.16	250.46	250.37	250.16	251.03	251.72	251.10	251.52	251.05	251.42	251.58 +	251.33	13
14	251.15	250.43	250.38	250.21	251.06	251.62	251.13	251.51	251.06	251.42	251.58 +	251.31	14
15	251.13	250.44	250.39	250.24	251.06	251.58	251.16	251.49	251.06	251.41	251.47	251.33	15
Max. +													
16	251.10	250.44	250.43	250.22	251.07	251.53	251.15	251.41	251.12	251.37	251.49	251.34	16
17	251.08	250.45	250.48	250.19	251.06	251.43	251.14	251.41	251.16	251.35	251.51	251.32	17
18	251.02	250.45	250.49 +	250.12	251.12	251.36	251.14	251.39	251.16	251.38	251.48	251.34	18
19	250.99	250.46	250.49 +	250.11 -	251.19	251.37	251.13	251.36	251.11	251.43	251.46	251.36	19
20	250.94	250.44	250.46	250.21	251.20	251.28	251.14	251.29	251.12	251.45	251.42	251.39	20
Min. -													
21	250.87	250.41	250.42	250.25	251.21	251.21	251.18	251.27	251.10	251.46 +	251.43	251.44	21
22	250.81	250.40	250.40	250.28	251.23	251.22	251.16	251.20	251.11	251.46 +	251.39	251.50	22
23	250.77	250.39	250.40	250.23	251.22	251.25	251.14	251.15	251.07	251.45	251.42	251.56	23
24	250.66	250.41	250.47	250.20	251.18	251.21	251.15	251.20	251.04	251.42	251.41	251.63	24
25	250.59	250.40	250.47	250.21	251.22	251.19	251.15	251.25	251.01	251.39	251.41	251.69	25
26	250.59	250.39	250.45	250.19	251.26	251.19	251.17	251.24	250.96	251.43	251.37	251.73	26
27	250.60	250.28	250.39	250.28	251.31	251.20	251.17	251.25	250.94 -	251.43	251.37	251.76	27
28	250.61	250.22 -	250.35	250.35	251.34	251.22	251.18	251.16	251.00	251.46 +	251.35 -	251.77	28
29	250.52		250.35	250.37	251.33	251.17	251.32	251.10	251.06	251.46 +	251.36	251.78	29
30	250.50		250.35	250.38	251.33	251.13 -	251.42	251.07 -	251.14	251.46 +	251.39	251.81	30
31	250.49 -		250.38		251.39 +		251.44 +			251.46 +		251.83 +	31
Monatsmittel	250.98	250.44	250.34	250.24 -	250.97	251.52 +	251.11	251.38	251.07	251.33	251.48	251.47	
Maximum	251.46	250.60	250.53	250.44 -	251.46	252.11 +	251.48	251.65	251.23	251.50	251.62	251.86	
Datum	01.01	02.02	19.03	01.04	31.05	07.06	31.07	11.08	10.09	23.10	13.11	31.12	
Amplitude	1.01	0.40	0.42	0.38	1.07	1.01	0.59	0.61	0.35	0.42	0.33	0.61	
Jahr 2013	Mittel	251.03 m ü.M.		Maximum	252.11 (07.Jun)		Minimum	250.06 (19.Apr)		Amplitude	2.05 m		



Periode	2002 - 2013											
Monatsmittel	251.37	250.74 -	250.76	250.90	251.49	251.52	251.49	251.70 +	251.13	251.08	251.14	251.40
Maximum	252.95 +	251.81 -	251.98	252.04	252.78	252.65	252.20	252.48	251.90	252.05	252.02	252.89
Jahr	2003	2009	2009	2003	2002	2003	2009	2006	2009	2009	2008	2002
Minimum	250.21	249.97	249.61	249.58 -	250.36	250.64	250.75 +	250.74	249.93	249.88	250.33	250.27
Jahr	2012	2012	2006	2006	2011	2007	2011	2005	2005	2005	2005	2005
Amplitude	1.75 +	0.91	1.07	1.72	1.75 +	1.36	0.99	1.37	1.04	0.87 -	0.99	1.63
Jahr	2003	2003	2006	2006	2006	2003	2004	2005	2005	2009	2002	2005
Periode	Mittel	251.23 m ü.M.		Maximum	252.95 (01.Jan 2003)		Minimum	249.58 (06.Apr 2006)		Amplitude	3.37 m	

Darstellung der letzten 12 Jahre



Grundwassertemperatur

Rheintal

MuttENZ

Abstichpunkt:

OK Terrain:

21.J.4

0.00 m ü.M.

0.00 m ü.M.

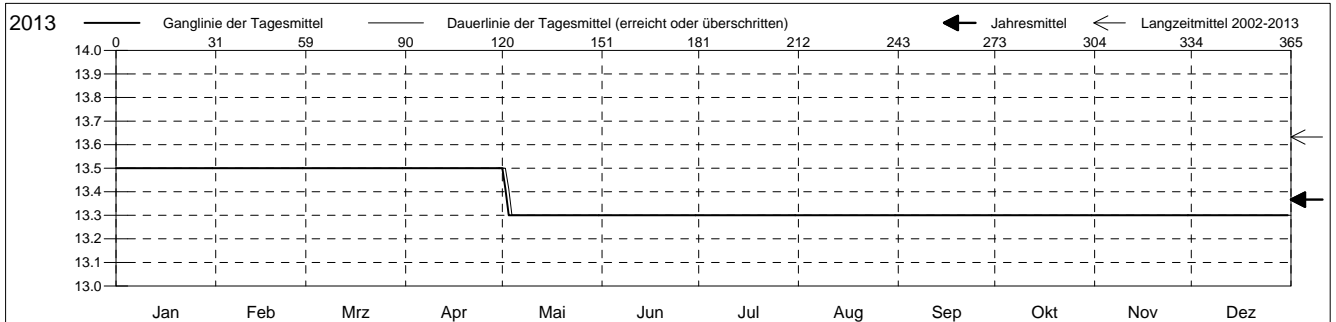
Rangierbahnhof

Amt für Umweltschutz und Energie

Kanton Basel-Landschaft

Koordinaten: 0.00 / 0.00

2013	Januar	Februar	März	April	Mai	Juni	Juli	August	September	Oktober	November	Dezember		
1	13.5 +	13.5 +	13.5 +	13.5 +	13.5 +	13.3 +	13.3 +	13.3 +	13.3 +	13.3 +	13.3 +	13.3 +	13.3 +	1
2	13.5 +	13.5 +	13.5 +	13.5 +	13.4	13.3 +	13.3 +	13.3 +	13.3 +	13.3 +	13.3 +	13.3 +	13.3 +	2
3	13.5 +	13.5 +	13.5 +	13.5 +	13.3 -	13.3 +	13.3 +	13.3 +	13.3 +	13.3 +	13.3 +	13.3 +	13.3 +	3
4	13.5 +	13.5 +	13.5 +	13.5 +	13.3 -	13.3 +	13.3 +	13.3 +	13.3 +	13.3 +	13.3 +	13.3 +	13.3 +	4
5	13.5 +	13.5 +	13.5 +	13.5 +	13.3 -	13.3 +	13.3 +	13.3 +	13.3 +	13.3 +	13.3 +	13.3 +	13.3 +	5
Tagesmittel														
6	13.5 +	13.5 +	13.5 +	13.5 +	13.3 -	13.3 +	13.3 +	13.3 +	13.3 +	13.3 +	13.3 +	13.3 +	13.3 +	6
7	13.5 +	13.5 +	13.5 +	13.5 +	13.3 -	13.3 +	13.3 +	13.3 +	13.3 +	13.3 +	13.3 +	13.3 +	13.3 +	7
8	13.5 +	13.5 +	13.5 +	13.5 +	13.3 -	13.3 +	13.3 +	13.3 +	13.3 +	13.3 +	13.3 +	13.3 +	13.3 +	8
9	13.5 +	13.5 +	13.5 +	13.5 +	13.3 -	13.3 +	13.3 +	13.3 +	13.3 +	13.3 +	13.3 +	13.3 +	13.3 +	9
10	13.5 +	13.5 +	13.5 +	13.5 +	13.3 -	13.3 +	13.3 +	13.3 +	13.3 +	13.3 +	13.3 +	13.3 +	13.3 +	10
11	13.5 +	13.5 +	13.5 +	13.5 +	13.3 -	13.3 +	13.3 +	13.3 +	13.3 +	13.3 +	13.3 +	13.3 +	13.3 +	11
12	13.5 +	13.5 +	13.5 +	13.5 +	13.3 -	13.3 +	13.3 +	13.3 +	13.3 +	13.3 +	13.3 +	13.3 +	13.3 +	12
13	13.5 +	13.5 +	13.5 +	13.5 +	13.3 -	13.3 +	13.3 +	13.3 +	13.3 +	13.3 +	13.3 +	13.3 +	13.3 +	13
14	13.5 +	13.5 +	13.5 +	13.5 +	13.3 -	13.3 +	13.3 +	13.3 +	13.3 +	13.3 +	13.3 +	13.3 +	13.3 +	14
15	13.5 +	13.5 +	13.5 +	13.5 +	13.3 -	13.3 +	13.3 +	13.3 +	13.3 +	13.3 +	13.3 +	13.3 +	13.3 +	15
Max. +														
16	13.5 +	13.5 +	13.5 +	13.5 +	13.3 -	13.3 +	13.3 +	13.3 +	13.3 +	13.3 +	13.3 +	13.3 +	13.3 +	16
17	13.5 +	13.5 +	13.5 +	13.5 +	13.3 -	13.3 +	13.3 +	13.3 +	13.3 +	13.3 +	13.3 +	13.3 +	13.3 +	17
18	13.5 +	13.5 +	13.5 +	13.5 +	13.3 -	13.3 +	13.3 +	13.3 +	13.3 +	13.3 +	13.3 +	13.3 +	13.3 +	18
19	13.5 +	13.5 +	13.5 +	13.5 +	13.3 -	13.3 +	13.3 +	13.3 +	13.3 +	13.3 +	13.3 +	13.3 +	13.3 +	19
20	13.5 +	13.5 +	13.5 +	13.5 +	13.3 -	13.3 +	13.3 +	13.3 +	13.3 +	13.3 +	13.3 +	13.3 +	13.3 +	20
Min. -														
21	13.5 +	13.5 +	13.5 +	13.5 +	13.3 -	13.3 +	13.3 +	13.3 +	13.3 +	13.3 +	13.3 +	13.3 +	13.3 +	21
22	13.5 +	13.5 +	13.5 +	13.5 +	13.3 -	13.3 +	13.3 +	13.3 +	13.3 +	13.3 +	13.3 +	13.3 +	13.3 +	22
23	13.5 +	13.5 +	13.5 +	13.5 +	13.3 -	13.3 +	13.3 +	13.3 +	13.3 +	13.3 +	13.3 +	13.3 +	13.3 +	23
24	13.5 +	13.5 +	13.5 +	13.5 +	13.3 -	13.3 +	13.3 +	13.3 +	13.3 +	13.3 +	13.3 +	13.3 +	13.3 +	24
25	13.5 +	13.5 +	13.5 +	13.5 +	13.3 -	13.3 +	13.3 +	13.3 +	13.3 +	13.3 +	13.3 +	13.3 +	13.3 +	25
26	13.5 +	13.5 +	13.5 +	13.5 +	13.3 -	13.3 +	13.3 +	13.3 +	13.3 +	13.3 +	13.3 +	13.3 +	13.3 +	26
27	13.5 +	13.5 +	13.5 +	13.5 +	13.3 -	13.3 +	13.3 +	13.3 +	13.3 +	13.3 +	13.3 +	13.3 +	13.3 +	27
28	13.5 +	13.5 +	13.5 +	13.5 +	13.3 -	13.3 +	13.3 +	13.3 +	13.3 +	13.3 +	13.3 +	13.3 +	13.3 +	28
29	13.5 +	13.5 +	13.5 +	13.5 +	13.3 -	13.3 +	13.3 +	13.3 +	13.3 +	13.3 +	13.3 +	13.3 +	13.3 +	29
30	13.5 +	13.5 +	13.5 +	13.5 +	13.3 -	13.3 +	13.3 +	13.3 +	13.3 +	13.3 +	13.3 +	13.3 +	13.3 +	30
31	13.5 +	13.5 +	13.5 +	13.5 +	13.3 -	13.3 +	13.3 +	13.3 +	13.3 +	13.3 +	13.3 +	13.3 +	13.3 +	31
Monatsmittel	13.5 +	13.5 +	13.5 +	13.5 +	13.3 -	13.3 -	13.3 -	13.3 -	13.3 -	13.3 -	13.3 -	13.3 -	13.3 -	
Maximum	13.5 +	13.5 +	13.5 +	13.5 +	13.5 +	13.3 -	13.3 -	13.3 -	13.3 -	13.3 -	13.3 -	13.3 -	13.3 -	
Datum	01.01	01.02	01.03	01.04	01.05	01.06	01.07	01.08	01.09	01.10	01.11	01.12		
Minimum	13.5 +	13.5 +	13.5 +	13.5 +	13.3 -	13.3 -	13.3 -	13.3 -	13.3 -	13.3 -	13.3 -	13.3 -	13.3 -	
Datum	01.01	01.02	01.03	01.04	02.05	01.06	01.07	01.08	01.09	01.10	01.11	01.12		
Amplitude	0.0 +	0.0 +	0.0 +	0.0 +	0.2	0.0 +	0.0 +	0.0 +	0.0 +	0.0 +	0.0 +	0.0 +	0.0 +	
Jahr 2013	Mittel	13.4 °C			Maximum	13.5 (01.Jan)		Minimum	13.3 (02.Mai)			Amplitude	0.2 °C	



Periode	2002 - 2013													
Monatsmittel	13.7 +	13.6 -	13.6 -	13.6 -	13.6 -	13.6 -	13.6 -	13.7 +	13.6 -	13.6 -	13.6 -	13.6 -	13.6 -	
Maximum	14.1	13.9 -	13.9 -	14.0	13.9 -	13.9 -	14.2	14.5 +	14.1	14.1	14.0	14.5 +	14.5 +	
Jahr	2007	2007	2010	2006	2006	2006	2006	2006	2006	2006	2006	2006	2006	
Minimum	13.5 +	13.5 +	13.5 +	13.5 +	13.3 -	13.3 -	13.3 -	13.3 -	13.3 -	13.3 -	13.3 -	13.3 -	13.3 -	
Jahr	2011	2011	2011	2011	2013	2013	2013	2013	2013	2013	2013	2013	2013	
Amplitude	0.2	0.1 -	0.2	0.3	0.4	0.1 -	0.3	0.4	0.1 -	0.1 -	0.1 -	0.1 -	0.5 +	
Jahr	2007	2006	2010	2006	2011	2011	2006	2006	2006	2006	2010	2006	2006	
Periode	Mittel	13.6 °C			Maximum	14.5 (06.Aug 2006)		Minimum	13.3 (02.Mai 2013)			Amplitude	1.2 °C	

Darstellung der letzten 12 Jahre

