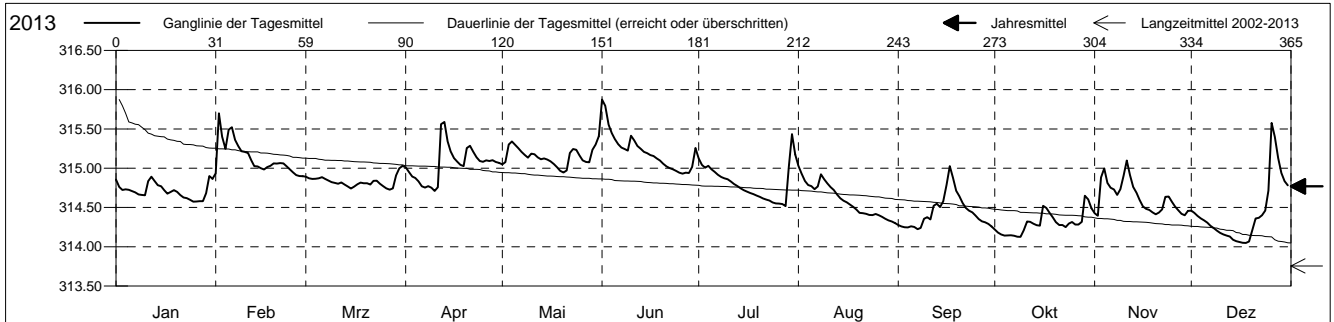


Grundwasserstände

Arisdörfertal
 Arisdorf 31.J.2 Im Brühl
 Abstichpunkt: 0.00 m ü.M.
 OK Terrain: 0.00 m ü.M.

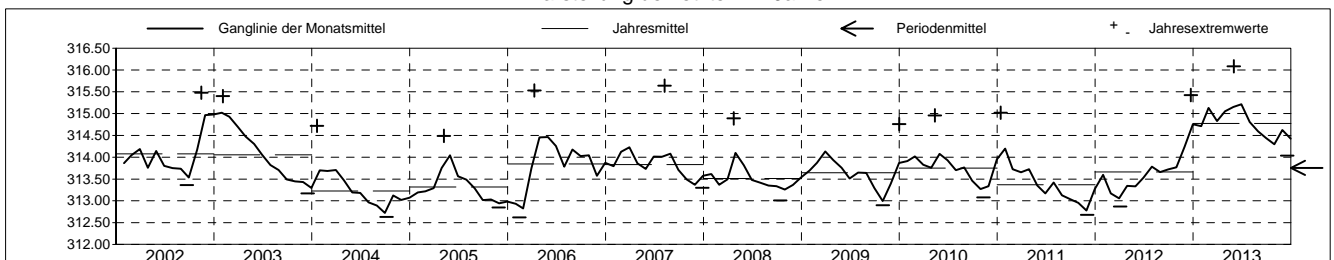
Amt für Umweltschutz und Energie
Kanton Basel-Landschaft
 Koordinaten: 0.00 / 0.00

2013	Januar	Februar	März	April	Mai	Juni	Juli	August	September	Oktober	November	Dezember	
1	314.85	314.94	314.89	315.01	315.05	315.88 +	315.13	315.03 +	314.28	314.22	314.43	314.46	1
2	314.76	315.70 +	314.87	314.95	315.08	315.79	315.04	314.93	314.26	314.18	314.39 -	314.43	2
3	314.72	315.40	314.86	314.89	315.30	315.55	315.01	314.84	314.25	314.16	314.88	314.39	3
4	314.73	315.25	314.86	314.88	315.34	315.45	315.03	314.78	314.25	314.14	315.00	314.36	4
5	314.73	315.49	314.87	314.83	315.30	315.37	314.98	314.77	314.26	314.14	314.81	314.34	5
Tagesmittel													
6	314.71	315.52	314.88	314.77	315.25	315.30	314.95	314.73	314.25	314.14	314.75	314.31	6
7	314.69	315.36	314.86	314.75	315.21	315.26	314.92	314.77	314.22 -	314.14	314.73	314.27	7
8	314.67	315.28	314.84	314.77	315.17	315.25	314.89	314.92	314.24	314.13 -	314.66	314.24	8
9	314.66	315.22	314.82	314.75	315.13	315.22	314.87	314.86	314.36	314.13 -	314.73	314.21	9
10	314.66	315.21	314.81	314.71 -	315.19	315.41	314.86	314.81	314.38	314.21	314.90	314.18	10
11	314.83	315.19	314.80	314.76	315.18	315.35	314.83	314.76	314.35	314.32	315.10 +	314.16	11
12	314.89	315.10	314.82	315.56	315.14	315.28	314.80	314.72	314.52	314.32	314.91	314.14	12
13	314.84	315.03	314.79	315.59 +	315.12	315.25	314.77	314.66	314.55	314.29	314.76	314.13	13
14	314.78	315.02	314.77	315.34	315.13	315.21	314.75	314.62	314.50	314.27	314.69	314.09	14
15	314.77	315.00	314.74	315.21	315.11	315.19	314.72	314.59	314.58	314.27	314.60	314.07	15
Max. +													
16	314.72	314.98	314.76	315.13	315.09	315.17	314.70	314.57	314.79	314.52	314.51	314.06	16
17	314.68	315.01	314.80	315.08	315.05	315.15	314.68	314.54	315.03 +	314.49	314.48	314.05 -	17
18	314.70	315.03	314.82	315.04	315.01	315.12	314.67	314.51	314.88	314.43	314.47	314.05 -	18
19	314.72	315.06	314.81	315.03	314.97	315.10	314.65	314.47	314.71	314.38	314.44	314.07	19
20	314.70	315.06	314.81	315.26	314.94 -	315.06	314.64	314.43	314.64	314.31	314.41	314.21	20
Min. -													
21	314.66	315.07	314.79	315.29	314.97	315.02	314.61	314.43	314.56	314.28	314.44	314.36	21
22	314.63	315.06	314.84	315.21	315.19	315.00	314.60	314.42	314.49	314.28	314.48	314.37	22
23	314.62	315.03	314.84	315.14	315.24	314.99	314.59	314.41	314.46	314.25	314.63	314.40	23
24	314.60	314.99	314.80	315.09	315.23	314.96	314.56	314.40	314.44	314.29	314.64	314.46	24
25	314.57 -	314.95	314.77	315.08	315.16	314.94	314.55	314.42	314.40	314.31	314.57	314.71	25
26	314.58	314.91	314.74	315.10	315.10	314.93 -	314.55	314.40	314.35	314.28	314.51	315.58 +	26
27	314.58	314.90 -	314.73 -	315.09	315.08	314.94	314.54	314.38	314.32	314.28	314.46	315.40	27
28	314.58	314.90 -	314.74	315.10	315.08	314.94	314.52 -	314.36	314.31	314.32	314.42	315.13	28
29	314.68		314.91	315.08	315.23	315.02	315.01	314.33	314.29	314.65 +	314.40	314.94	29
30	314.90 +		315.00	315.07	315.30	315.26	315.43 +	314.32	314.26	314.60	314.46	314.83	30
31	314.87		315.03 +		315.41 +		315.18	314.30 -		314.49		314.78	31
Monatsmittel	314.71	315.13	314.83	315.05	315.15	315.21 +	314.81	314.60	314.44	314.30 -	314.62	314.42	
Maximum	314.94	315.82	315.05	315.78	315.54	316.08 +	315.56	315.09	315.07	314.74 -	315.19	315.68	
Datum	30.01	02.02	30.03	12.04	31.05	01.06	29.07	01.08	17.09	29.10	11.11	26.12	
Amplitude	0.39	0.97	0.34	1.08	0.61	1.16	1.05	0.80	0.86	0.63	0.83	1.64	
Jahr 2013	Mittel	314.77 m ü.M.		Maximum	316.08 (01.Jun)		Minimum	314.04 (17.Dez)		Amplitude	2.05 m		



Periode	2002 - 2013												
Monatsmittel	313.85	313.84	313.90	313.97 +	313.95	313.81	313.72	313.67	313.48 -	313.49	313.59	313.80	
Maximum	315.38	315.82	315.05 -	315.78	315.54	316.08 +	315.56	315.64	315.07	315.34	315.48	315.68	
Jahr	2003	2013	2013	2013	2013	2013	2013	2007	2013	2002	2002	2013	
Minimum	312.71	312.62 -	312.90	312.87	313.10 +	312.99	312.89	312.81	312.66	312.63	312.69	312.68	
Jahr	2006	2006	2012	2012	2012	2004	2004	2004	2004	2004	2011	2011	
Amplitude	1.60	0.97 -	1.73	1.55	1.49	1.32	1.96	2.00 +	1.58	1.83	1.59	1.64	
Jahr	2004	2013	2006	2006	2010	2012	2012	2007	2008	2002	2012	2013	
Periode	Mittel	313.76 m ü.M.		Maximum	316.08 (01.Jun 2013)		Minimum	312.62 (13.Feb 2006)		Amplitude	3.46 m		

Darstellung der letzten 12 Jahre

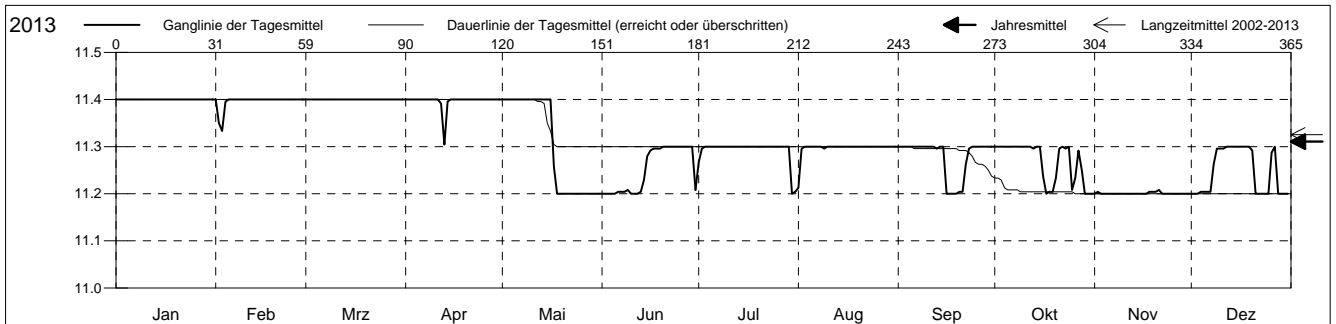


Grundwassertemperatur

Arisdörfertal
 Arisdorf 31.J.2 Im Brühl
 Abstichpunkt: 0.00 m ü.M.
 OK Terrain: 0.00 m ü.M.

Amt für Umweltschutz und Energie
Kanton Basel-Landschaft
 Koordinaten: 0.00 / 0.00

2013	Januar	Februar	März	April	Mai	Juni	Juli	August	September	Oktober	November	Dezember	
1	11.4 +	11.4 +	11.4 +	11.4 +	11.4 +	11.2 -	11.3 +	11.2 -	11.3 +	11.3 +	11.2 +	11.2 -	1
2	11.4 +	11.4 +	11.4 +	11.4 +	11.4 +	11.2 -	11.3 +	11.3 +	11.3 +	11.3 +	11.2 +	11.2 -	2
3	11.4 +	11.3 -	11.4 +	11.4 +	11.4 +	11.2 -	11.3 +	11.3 +	11.3 +	11.3 +	11.2 +	11.2 -	3
4	11.4 +	11.4 +	11.4 +	11.4 +	11.4 +	11.2 -	11.3 +	11.3 +	11.3 +	11.3 +	11.2 +	11.2 -	4
5	11.4 +	11.4 +	11.4 +	11.4 +	11.4 +	11.2 -	11.3 +	11.3 +	11.3 +	11.3 +	11.2 +	11.2 -	5
Tagesmittel													
6	11.4 +	11.4 +	11.4 +	11.4 +	11.4 +	11.2 -	11.3 +	11.3 +	11.3 +	11.3 +	11.2 +	11.2 -	6
7	11.4 +	11.4 +	11.4 +	11.4 +	11.4 +	11.2 -	11.3 +	11.3 +	11.3 +	11.3 +	11.2 +	11.2 -	7
8	11.4 +	11.4 +	11.4 +	11.4 +	11.4 +	11.2 -	11.3 +	11.3 +	11.3 +	11.3 +	11.2 +	11.3 +	8
9	11.4 +	11.4 +	11.4 +	11.4 +	11.4 +	11.2 -	11.3 +	11.3 +	11.3 +	11.3 +	11.2 +	11.3 +	9
10	11.4 +	11.4 +	11.4 +	11.4 +	11.4 +	11.2 -	11.3 +	11.3 +	11.3 +	11.3 +	11.2 +	11.3 +	10
11	11.4 +	11.4 +	11.4 +	11.4 +	11.4 +	11.2 -	11.3 +	11.3 +	11.3 +	11.3 +	11.2 +	11.3 +	11
12	11.4 +	11.4 +	11.4 +	11.4 +	11.4 +	11.2 -	11.3 +	11.3 +	11.3 +	11.3 +	11.2 +	11.3 +	12
13	11.4 +	11.4 +	11.4 +	11.3 -	11.4 +	11.2 -	11.3 +	11.3 +	11.3 +	11.3 +	11.2 +	11.3 +	13
14	11.4 +	11.4 +	11.4 +	11.4 +	11.4 +	11.2 -	11.3 +	11.3 +	11.3 +	11.3 +	11.2 +	11.3 +	14
15	11.4 +	11.4 +	11.4 +	11.4 +	11.4 +	11.3 +	11.3 +	11.3 +	11.3 +	11.3 +	11.2 +	11.3 +	15
Max. +													
16	11.4 +	11.4 +	11.4 +	11.4 +	11.4 +	11.3 +	11.3 +	11.3 +	11.2 -	11.2 -	11.2 +	11.3 +	16
17	11.4 +	11.4 +	11.4 +	11.4 +	11.3	11.3 +	11.3 +	11.3 +	11.2 -	11.2 -	11.2 +	11.3 +	17
18	11.4 +	11.4 +	11.4 +	11.4 +	11.2 -	11.3 +	11.3 +	11.3 +	11.2 -	11.2 -	11.2 +	11.3 +	18
19	11.4 +	11.4 +	11.4 +	11.4 +	11.2 -	11.3 +	11.3 +	11.3 +	11.2 -	11.2 -	11.2 +	11.3 +	19
20	11.4 +	11.4 +	11.4 +	11.4 +	11.2 -	11.3 +	11.3 +	11.3 +	11.2 -	11.2 -	11.2 +	11.3 +	20
Min. -													
21	11.4 +	11.4 +	11.4 +	11.4 +	11.2 -	11.3 +	11.3 +	11.3 +	11.2 -	11.3 +	11.2 +	11.2 -	21
22	11.4 +	11.4 +	11.4 +	11.4 +	11.2 -	11.3 +	11.3 +	11.3 +	11.3 +	11.3 +	11.2 +	11.2 -	22
23	11.4 +	11.4 +	11.4 +	11.4 +	11.2 -	11.3 +	11.3 +	11.3 +	11.3 +	11.3 +	11.2 +	11.2 -	23
24	11.4 +	11.4 +	11.4 +	11.4 +	11.2 -	11.3 +	11.3 +	11.3 +	11.3 +	11.3 +	11.2 +	11.2 -	24
25	11.4 +	11.4 +	11.4 +	11.4 +	11.2 -	11.3 +	11.3 +	11.3 +	11.3 +	11.2 -	11.2 +	11.2 -	25
26	11.4 +	11.4 +	11.4 +	11.4 +	11.2 -	11.3 +	11.3 +	11.3 +	11.3 +	11.2 -	11.2 +	11.3 +	26
27	11.4 +	11.4 +	11.4 +	11.4 +	11.2 -	11.3 +	11.3 +	11.3 +	11.3 +	11.3 +	11.2 +	11.3 +	27
28	11.4 +	11.4 +	11.4 +	11.4 +	11.2 -	11.3 +	11.3 +	11.3 +	11.3 +	11.3 +	11.2 +	11.2 -	28
29	11.4 +		11.4 +	11.4 +	11.2 -	11.3 +	11.3 +	11.3 +	11.3 +	11.2 -	11.2 +	11.2 -	29
30	11.4 +		11.4 +	11.4 +	11.2 -	11.2 -	11.2 -	11.3 +	11.3 +	11.2 -	11.2 +	11.2 -	30
31	11.4 +		11.4 +		11.2 -		11.2 -	11.3 +		11.2 -		11.2 -	31
Monatsmittel	11.4 +	11.4 +	11.4 +	11.4 +	11.3	11.3	11.3	11.3	11.3	11.3	11.2 -	11.2 -	
Maximum	11.4 +	11.4 +	11.4 +	11.4 +	11.4 +	11.3 -	11.3 -	11.3 -	11.3 -	11.3 -	11.3 -	11.3 -	
Datum	01.01	01.02	01.03	01.04	01.05	06.06	01.07	01.08	01.09	01.10	02.11	04.12	
Minimum	11.4 +	11.3	11.4 +	11.3	11.2 -	11.2 -	11.2 -	11.2 -	11.2 -	11.2 -	11.2 -	11.2 -	
Datum	01.01	02.02	01.03	12.04	17.05	01.06	01.07	01.08	13.09	13.10	01.11	01.12	
Amplitude	0.0 +	0.1	0.0 +	0.1	0.2	0.1	0.1	0.1	0.1	0.1	0.1	0.1	
Jahr 2013	Mittel	11.3 °C		Maximum	11.4 (01.Jan)		Minimum	11.2 (17.Mai)		Amplitude	0.2 °C		



Periode	2002 - 2013												
Monatsmittel	11.4 +	11.4 +	11.3 -	11.3 -	11.3 -	11.3 -	11.3 -	11.3 -	11.3 -	11.3 -	11.3 -	11.4 +	
Maximum	11.9 +	11.8	11.5	11.4 -	11.4 -	11.4 -	11.8	11.5	11.6	11.5	11.9 +	11.8	
Jahr	2012	2012	2007	2007	2007	2007	2012	2007	2007	2008	2012	2009	
Minimum	11.3 +	11.3 +	11.1	11.0	10.9	10.8 -	10.8 -	10.9	11.1	11.2	11.2	11.2	
Jahr	2008	2007	2009	2009	2010	2012	2012	2009	2009	2010	2009	2010	
Amplitude	0.4	0.5	0.3	0.3	0.4	0.5	1.0 +	0.4	0.2 -	0.3	0.6	0.6	
Jahr	2010	2012	2009	2008	2010	2012	2012	2009	2007	2012	2012	2011	
Periode	Mittel	11.3 °C		Maximum	11.9 (04.Jan 2012)		Minimum	10.8 (12.Jun 2012)		Amplitude	1.1 °C		

Darstellung der letzten 12 Jahre

