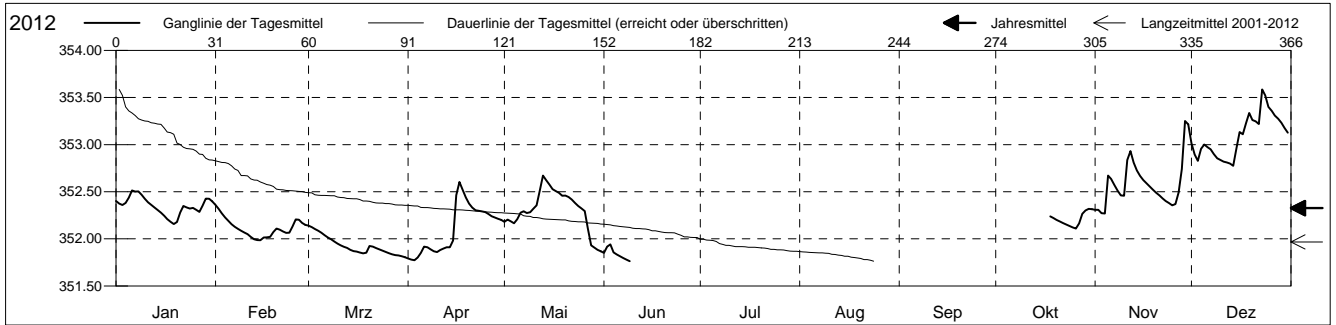


**Grundwasserstände**

Ergolztal  
 Sissach 71.P.11 ARA Ergolz 1  
 Abstichpunkt: 364.04 m ü.M.  
 OK Terrain: 363.17 m ü.M.

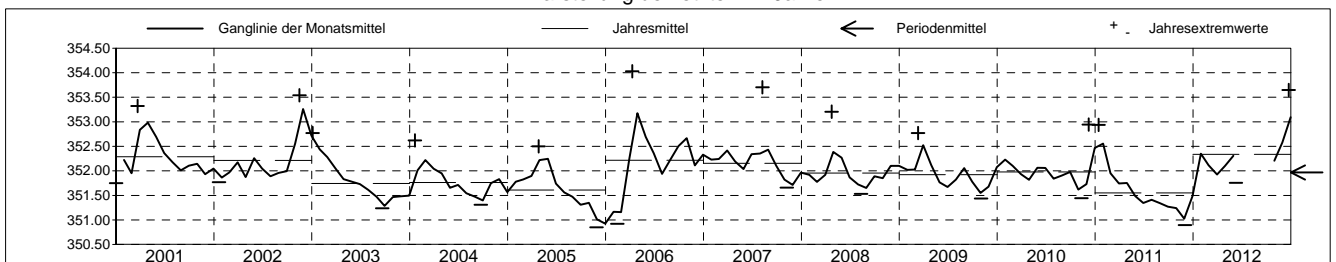
**Amt für Umweltschutz und Energie**  
**Kanton Basel-Landschaft**  
 Koordinaten: 0.00 / 0.00

2012	Januar	Februar	März	April	Mai	Juni	Juli	August	September	Oktober	November	Dezember	
1	352.40	352.36 +	352.14 +	351.79	352.18	351.85					352.31	353.02	1
2	352.37	352.32	352.12	351.78	352.20	351.92					352.31	352.90	2
3	352.36	352.27	352.10	351.77 -	352.19	351.94 +					352.27 -	352.83	3
4	352.38	352.23	352.08	351.80	352.16	351.86					352.27 -	352.96	4
5	352.44	352.19	352.07	351.85	352.21	351.83					352.67	353.00	5
Tagesmittel													
6	352.51 +	352.16	352.04	351.92	352.28	351.82					352.64	352.97	6
7	352.50	352.13	352.01	351.91	352.29	351.80					352.57	352.95	7
8	352.50	352.11	351.99	351.89	352.27	351.78					352.51	352.90	8
9	352.47	352.08	351.97	351.87	352.28	351.76					352.46	352.86	9
10	352.43	352.07	351.95	351.86	352.32						352.46	352.84	10
11	352.39	352.05	351.93	351.88	352.36						352.84	352.82	11
12	352.36	352.02	351.92	351.90	352.51						352.93	352.81	12
13	352.33	351.99	351.90	351.91	352.67 +						352.81	352.80	13
14	352.31	351.99	351.88	351.91	352.62						352.73	352.78 -	14
15	352.28	351.98 -	351.87	351.98	352.58						352.67	352.96	15
Max. +													
16	352.25	352.01	351.86	352.46	352.53						352.62	353.13	16
17	352.21	352.02	351.85	352.60 +	352.51						352.59	353.11	17
18	352.18	352.02	351.85	352.52	352.49					352.24	352.56	353.23	18
19	352.16 -	352.07	351.85	352.44	352.46					352.22	352.52	353.34	19
20	352.18	352.11	351.93	352.37	352.46					352.20	352.49	353.26	20
Min. -													
21	352.28	352.10	351.92	352.33	352.44					352.18	352.46	353.25	21
22	352.35	352.08	351.90	352.30	352.42					352.17	352.43	353.22	22
23	352.33	352.06	351.89	352.30	352.38					352.15	352.40	353.59 +	23
24	352.32	352.06	351.88	352.29	352.35					352.14	352.38	353.52	24
25	352.33	352.13	351.86	352.28	352.32					352.12	352.35	353.40	25
26	352.31	352.21	351.85	352.26	352.29					352.11	352.37	353.36	26
27	352.29	352.20	351.84	352.24	352.11					352.16	352.49	353.31	27
28	352.35	352.17	351.83	352.23	351.93					352.26	352.74	353.27	28
29	352.43	352.15	351.82	352.21	351.91					352.30	353.25 +	353.23	29
30	352.42		351.82	352.20	351.88					352.32 +	353.21	353.18	30
31	352.40		351.81 -		351.81 -					352.32 +		353.13	31
Monatsmittel	352.35	352.12	351.93 -	352.10	352.31					352.21	352.58	353.09 +	
Maximum	352.52	352.38	352.15	352.62	352.68	352.01 -				352.32	353.35	353.65 +	
Datum	06.01	01.02	01.03	17.04	13.05	02.06				30.10	29.11	23.12	
Amplitude	0.38	0.40	0.35	0.85	0.82	0.26				0.22	1.11	0.88	
Jahr 2012	Mittel	352.33 m ü.M.		Maximum	353.65 (23.Dez)		Minimum	351.76 (09.Jun)		Amplitude	1.89 m		



Periode	2001 - 2012												
Monatsmittel	352.07	351.97	352.14	352.20 +	352.10	351.93	351.81	351.82	351.78 -	351.85	351.87	352.02	
Maximum	352.94	352.57 -	353.32	354.03 +	352.99	352.72	352.71	353.70	353.90	353.30	353.54	353.65	
Jahr	2011	2003	2001	2006	2001	2007	2001	2007	2006	2006	2002	2012	
Minimum	350.96	350.92	351.22	351.63 +	351.36	351.24	351.22	351.19	351.17	351.12	350.85 -	350.85 -	
Jahr	2006	2006	2006	2011	2011	2011	2011	2011	2005	2011	2005	2005	
Amplitude	1.22	0.54 -	1.71	1.41	0.85	0.62	0.94	1.64	1.79 +	1.24	1.11	1.35	
Jahr	2004	2005	2006	2006	2002	2007	2009	2007	2006	2004	2012	2012	
Periode	Mittel	351.97 m ü.M.		Maximum	354.03 (10.Apr 2006)		Minimum	350.85 (28.Nov 2005)		Amplitude	3.18 m		

Darstellung der letzten 12 Jahre

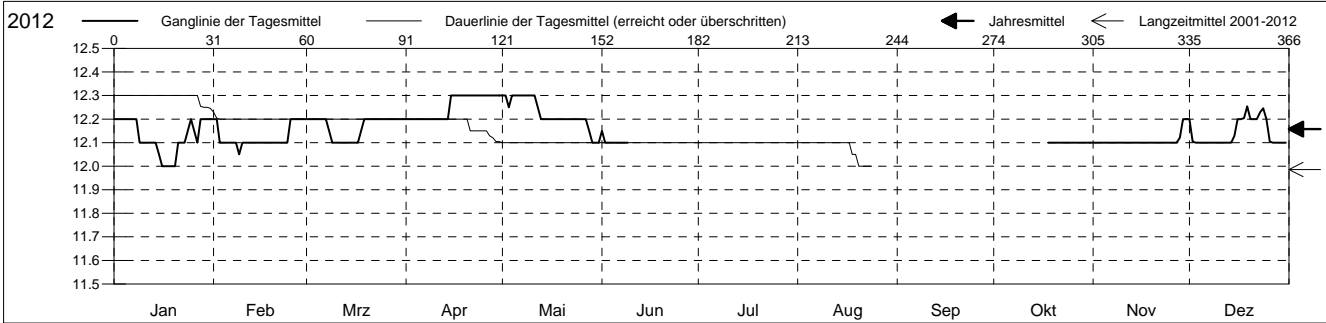


**Grundwassertemperatur**

Ergolztal  
 Sissach 71.P.11 ARA Ergolz 1  
 Abstichpunkt: 364.04 m ü.M.  
 OK Terrain: 363.17 m ü.M.

**Amt für Umweltschutz und Energie**  
**Kanton Basel-Landschaft**  
 Koordinaten: 0.00 / 0.00

2012	Januar	Februar	März	April	Mai	Juni	Juli	August	September	Oktober	November	Dezember	
1	12.2 +	12.2 +	12.2 +	12.2 -	12.3 +	12.1 +					12.1 -	12.2	1
2	12.2 +	12.2 +	12.2 +	12.2 -	12.3 +	12.1 +					12.1 -	12.1 -	2
3	12.2 +	12.1 -	12.2 +	12.2 -	12.3 +	12.1 +					12.1 -	12.1 -	3
4	12.2 +	12.1 -	12.2 +	12.2 -	12.3 +	12.1 +					12.1 -	12.1 -	4
5	12.2 +	12.1 -	12.2 +	12.2 -	12.3 +	12.1 +					12.1 -	12.1 -	5
Tagesmittel													
6	12.2 +	12.1 -	12.2 +	12.2 -	12.3 +	12.1 +					12.1 -	12.1 -	6
7	12.2 +	12.1 -	12.2 +	12.2 -	12.3 +	12.1 +					12.1 -	12.1 -	7
8	12.2 +	12.1 -	12.1 -	12.2 -	12.3 +	12.1 +					12.1 -	12.1 -	8
9	12.1	12.1 -	12.1 -	12.2 -	12.3 +	12.1 +					12.1 -	12.1 -	9
10	12.1	12.1 -	12.1 -	12.2 -	12.3 +						12.1 -	12.1 -	10
11	12.1	12.1 -	12.1 -	12.2 -	12.3 +						12.1 -	12.1 -	11
12	12.1	12.1 -	12.1 -	12.2 -	12.3 +						12.1 -	12.1 -	12
13	12.1	12.1 -	12.1 -	12.2 -	12.2						12.1 -	12.1 -	13
14	12.1	12.1 -	12.1 -	12.2 -	12.2						12.1 -	12.1 -	14
15	12.1	12.1 -	12.1 -	12.3 +	12.2						12.1 -	12.1 -	15
Max. +													
16	12.0 -	12.1 -	12.1 -	12.3 +	12.2						12.1 -	12.2	16
17	12.0 -	12.1 -	12.1 -	12.3 +	12.2						12.1 -	12.2	17
18	12.0 -	12.1 -	12.1 -	12.3 +	12.2					12.1 +	12.1 -	12.2	18
19	12.0 -	12.1 -	12.2 +	12.3 +	12.2					12.1 +	12.1 -	12.3 +	19
20	12.0 -	12.1 -	12.2 +	12.3 +	12.2					12.1 +	12.1 -	12.2	20
Min. -													
21	12.1	12.1 -	12.2 +	12.3 +	12.2					12.1 +	12.1 -	12.2	21
22	12.1	12.1 -	12.2 +	12.3 +	12.2					12.1 +	12.1 -	12.2	22
23	12.1	12.1 -	12.2 +	12.3 +	12.2					12.1 +	12.1 -	12.2	23
24	12.1	12.1 -	12.2 +	12.3 +	12.2					12.1 +	12.1 -	12.2	24
25	12.2 +	12.2 +	12.2 +	12.3 +	12.2					12.1 +	12.1 -	12.2	25
26	12.1	12.2 +	12.2 +	12.3 +	12.2					12.1 +	12.1 -	12.1 -	26
27	12.1	12.2 +	12.2 +	12.3 +	12.2					12.1 +	12.1 -	12.1 -	27
28	12.2 +	12.2 +	12.2 +	12.3 +	12.1 -					12.1 +	12.1 -	12.1 -	28
29	12.2 +	12.2 +	12.2 +	12.3 +	12.1 -					12.1 +	12.2 +	12.1 -	29
30	12.2 +	12.2 +	12.2 +	12.3 +	12.1 -					12.1 +	12.2 +	12.1 -	30
31	12.2 +	12.2 +	12.2 +	12.1 -						12.1 +		12.1 -	31
Monatsmittel	12.1 -	12.1 -	12.2	12.3 +	12.2					12.1 -	12.1 -	12.1 -	
Maximum	12.2	12.2	12.2	12.3 +	12.3 +	12.2				12.1 -	12.2	12.3 +	
Datum	01.01	01.02	01.03	15.04	01.05	01.06				18.10	28.11	18.12	
Minimum	12.0 -	12.0 -	12.1	12.2 +	12.1	12.1				12.1	12.1	12.1	
Datum	15.01	09.02	08.03	01.04	28.05	01.06				18.10	01.11	02.12	
Amplitude	0.2	0.2	0.1	0.1	0.2	0.1				0.0 +	0.1	0.2	
Jahr 2012	Mittel	12.2 °C		Maximum	12.3 (15.Apr)		Minimum	12.0 (15.Jan)		Amplitude	0.3 °C		



Periode	2001 - 2012												
Monatsmittel	11.9 -	12.0	12.0	12.1 +	12.1 +	12.1 +	12.0	12.0	11.9 -	11.9 -	11.9 -	11.9 -	
Maximum	12.2	12.2	12.3	12.4 +	12.3	12.3	12.2	12.2	12.1 -	12.1 -	12.2	12.3	
Jahr	2008	2008	2008	2008	2008	2008	2008	2008	2008	2012	2012	2012	
Minimum	11.7 -	11.8	11.8	11.9 +	11.9 +	11.9 +	11.9 +	11.8	11.8	11.7 -	11.7 -	11.7 -	
Jahr	2007	2007	2010	2010	2010	2010	2009	2009	2009	2006	2006	2006	
Amplitude	0.2 +	0.2 +	0.2 +	0.1 -	0.2 +	0.1 -	0.1 -	0.1 -	0.1 -	0.1 -	0.1 -	0.2 +	
Jahr	2007	2012	2007	2009	2009	2008	2007	2011	2008	2008	2007	2012	
Periode	Mittel	12.0 °C		Maximum	12.4 (11.Apr 2008)		Minimum	11.7 (25.Okt 2006)		Amplitude	0.7 °C		

Darstellung der letzten 12 Jahre

