

Grundwasserstände



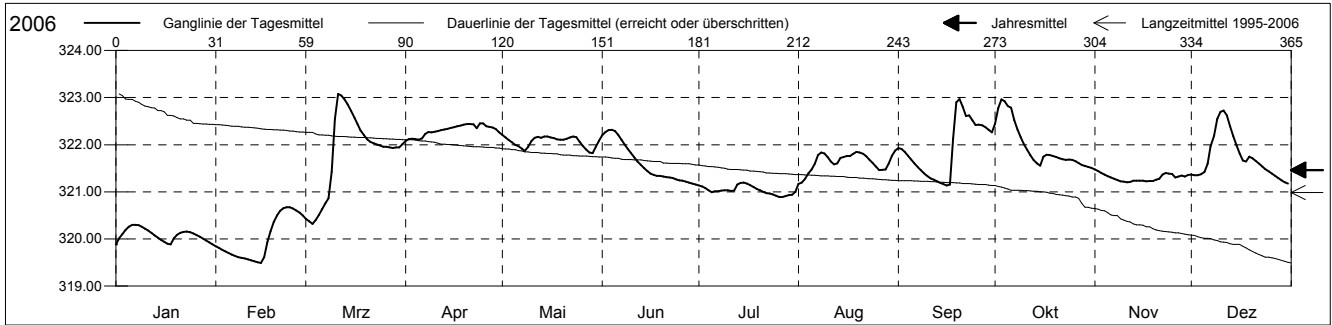
Frenketal

Liestal 39.H.7 Hanro
 Abstichpunkt: 327.73 m ü.M.
 OK Terrain: 327.40 m ü.M.

Amt für Umweltschutz und Energie

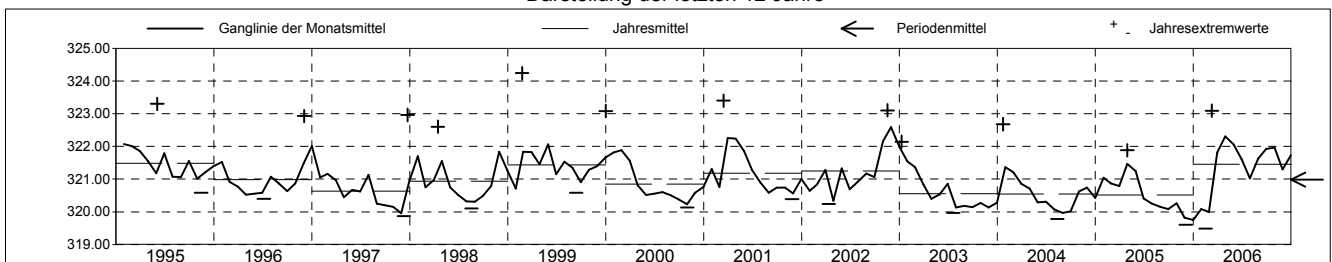
Kanton Basel-Landschaft
 Koordinaten: 622759.25 / 258254.75

2006	Januar	Februar	März	April	Mai	Juni	Juli	August	September	Oktober	November	Dezember	
1	319.89	319.84	320.43	322.08 -	322.21 +	322.20	321.13	321.17 -	321.93	322.45	321.47 +	321.37	1
2	320.01	319.81	320.37	322.12	322.15	322.27	321.11	321.20	321.91	322.78	321.44	321.35	2
3	320.10	319.77	320.32 -	322.13	322.10	322.31	321.08	321.27	321.85	322.96 +	321.40	321.35	3
4	320.19	319.74	320.40	322.12	322.05	322.32 +	321.03	321.39	321.77	322.92	321.36	321.37	4
5	320.26	319.70	320.51	322.10	322.00	322.29	320.99	321.48	321.68	322.82	321.33	321.42	5
Tagesmittel													
6	320.30 +	319.67	320.63	322.13	321.97	322.21	321.01	321.60	321.60	322.78	321.30	321.59	6
7	320.30 +	319.64	320.76	322.23	321.92	322.11	321.01	321.78	321.52	322.52	321.28	321.96	7
8	320.29	319.61	320.86	322.27	321.87	322.01	321.03	321.84	321.46	322.33	321.25	322.19	8
9	320.26	319.60	321.42	322.26	321.95	321.91	321.03	321.81	321.39	322.16	321.22	322.55	9
10	320.22	319.58	322.55	322.28	322.08	321.82	321.03	321.74	321.33	322.01	321.21 -	322.70	10
11	320.18	319.56	323.08 +	322.29	322.15	321.73	321.02	321.64	321.28	321.89	321.21 -	322.73 +	11
12	320.13	319.54	323.04	322.31	322.16	321.64	321.02	321.58	321.26	321.78	321.21 -	322.63	12
13	320.07	319.52	322.96	322.32	322.15	321.57	321.15	321.60	321.23	321.68	321.21 -	322.39	13
14	320.02	319.50	322.85	322.34	322.18	321.50	321.18	321.72	321.19	321.60	321.24	322.18	14
Max. +	319.98	319.49 -	322.73	322.36	322.18	321.44	321.20 +	321.74	321.16	321.56	321.24	321.99	15
16	319.94	319.61	322.58	322.37	322.16	321.39	321.17	321.76	321.14 -	321.74	321.23	321.82	16
17	319.90	319.93	322.43	322.39	322.14	321.36	321.14	321.76	321.15	321.79	321.22	321.66	17
18	319.89	320.17	322.30	322.40	322.11	321.34	321.10	321.81	322.13	321.78	321.23	321.64	18
19	320.01	320.36	322.20	322.42	322.10	321.33	321.06	321.85	322.90	321.76	321.23	321.74	19
Min. -	320.09	320.49	322.11	322.44	322.11	321.32	321.03	321.84	322.97 +	321.74	321.26	321.71	20
21	320.13	320.60	322.06	322.44	322.12	321.31	321.00	321.80	322.81	321.71	321.28	321.66	21
22	320.15	320.65	322.03	322.43	322.15	321.30	320.97	321.75	322.61	321.69	321.37	321.60	22
23	320.15	320.67	322.00	322.35	322.17	321.29	320.96	321.68	322.62	321.68	321.40	321.54	23
24	320.14	320.68 +	321.98	322.45 +	322.16	321.26	320.94	321.61	322.52	321.69	321.38	321.48	24
25	320.11	320.65	321.96	322.45 +	322.07	321.24	320.92	321.53	322.42	321.68	321.38	321.43	25
26	320.08	320.60	321.95	322.39	321.98	321.24	320.89 -	321.46	322.43	321.65	321.31	321.38	26
27	320.05	320.55	321.94	322.38	321.90	321.21	320.89 -	321.47	322.41	321.61	321.32	321.34	27
28	320.01	320.49	321.93	322.36	321.83	321.19	320.91	321.48	322.37	321.57	321.34	321.29	28
29	319.96		321.94	322.33	321.82 -	321.17	320.93	321.61	322.32	321.55	321.32	321.25	29
30	319.92		321.95	322.26	321.95	321.15 -	320.94	321.76	322.26	321.53	321.36	321.20	30
31	319.88 -		322.01		322.09		320.99	321.88 +		321.50 -		321.17 -	31
Monatsmittel	320.08	320.00 -	321.82	322.31 +	322.06	321.61	321.03	321.63	321.92	321.96	321.30	321.73	
Maximum	320.30 -	320.68	323.09 +	322.48	322.23	322.32	321.21	321.91	323.00	323.00	321.49	322.81	
Datum	07.01	24.02	11.03	24.04	01.05	04.06	15.07	31.08	20.09	04.10	01.11	11.12	
Amplitude	0.51	1.20	2.78	0.42	0.44	1.18	0.32	0.77	1.88	1.51	0.29	1.65	
Jahr 2006	Mittel	321.46 m ü.M.	Maximum	323.09 (11.Mrz)	Minimum	319.48 (15.Feb)	Amplitude	3.61 m					



Periode	1995 - 2006												
Monatsmittel	321.24	321.13	321.32 +	321.15	321.09	320.86	320.75	320.67 -	320.68	320.86	320.97	321.10	
Maximum	323.08	324.24 +	323.40	323.07	323.90	323.30	322.54	321.91 -	323.00	323.00	323.10	323.12	
Jahr	2000	1999	2001	2001	1999	1995	1999	2006	2006	2006	2002	1999	
Minimum	319.79	319.48 -	320.32 +	320.24	320.11	320.07	319.97	319.78	319.95	319.91	319.62	319.60	
Jahr	2006	2006	2006	2002	2004	2004	2003	2004	2004	2004	2005	2005	
Amplitude	2.61	3.37 +	2.98	1.99	2.73	2.23	1.64	1.14 -	1.88	2.25	1.76	3.09	
Jahr	2004	1999	2001	1998	1999	1995	1999	2002	2006	2004	2004	1997	
Periode	Mittel	320.98 m ü.M.	Maximum	324.24 (23.Feb 1999)	Minimum	319.48 (15.Feb 2006)	Amplitude	4.76 m					

Darstellung der letzten 12 Jahre



Grundwasserspiegel im Frenketal

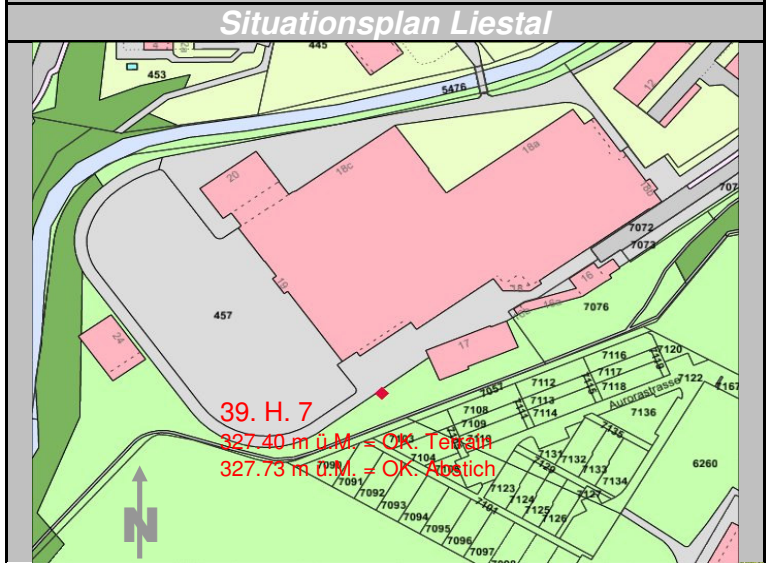
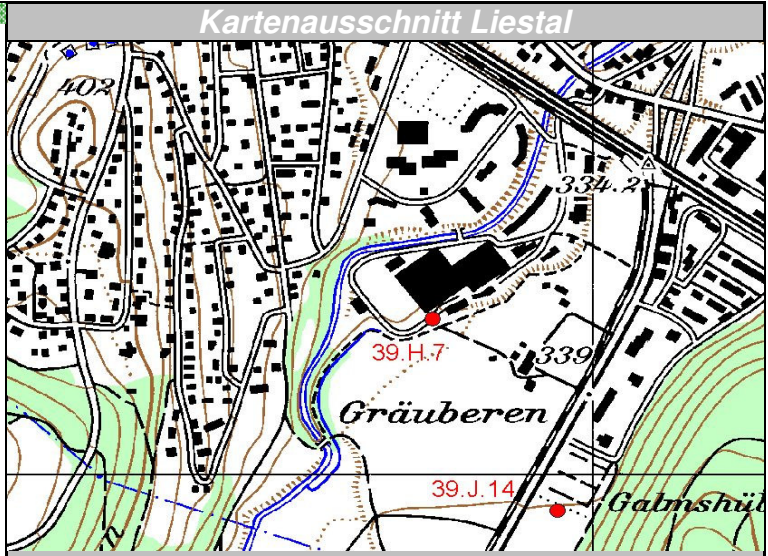
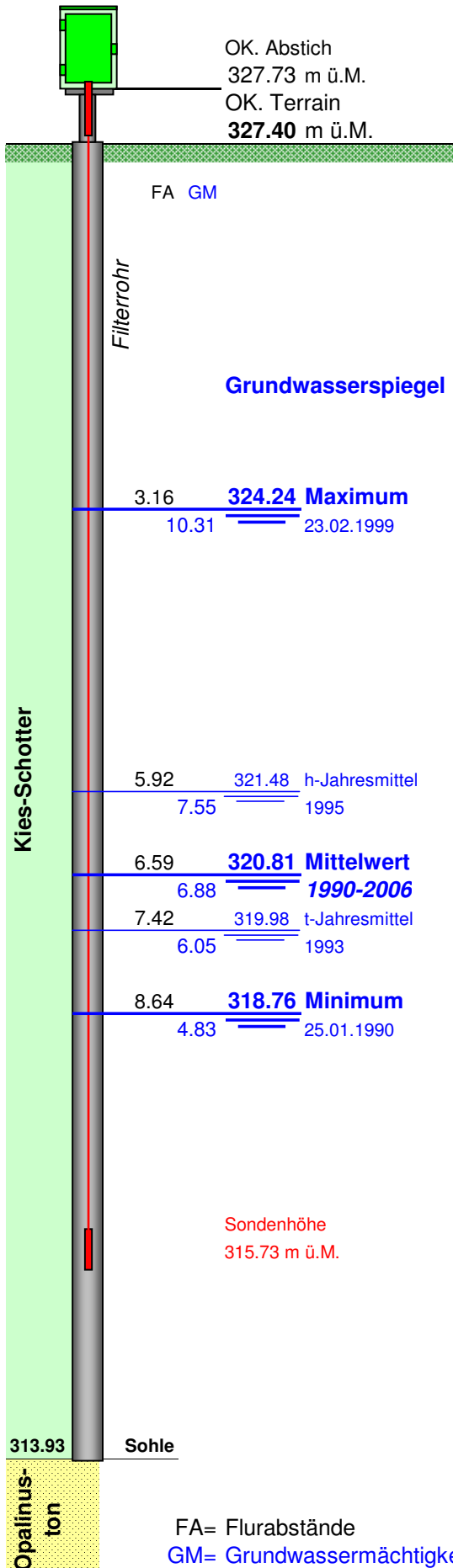
Station 39.H.7 Liestal

Hanro

Koordinaten: 622'759.24 / 258'254.75

Messwerte: **Grundwasserspiegel**
Temperatur (ab August 2006)

OK. Abstich
327.73 m ü.M.
OK. Terrain
327.40 m ü.M.



Sondenhöhe
315.73 m ü.M.

FA= Flurabstände
GM= Grundwassermächtigkeit in m