

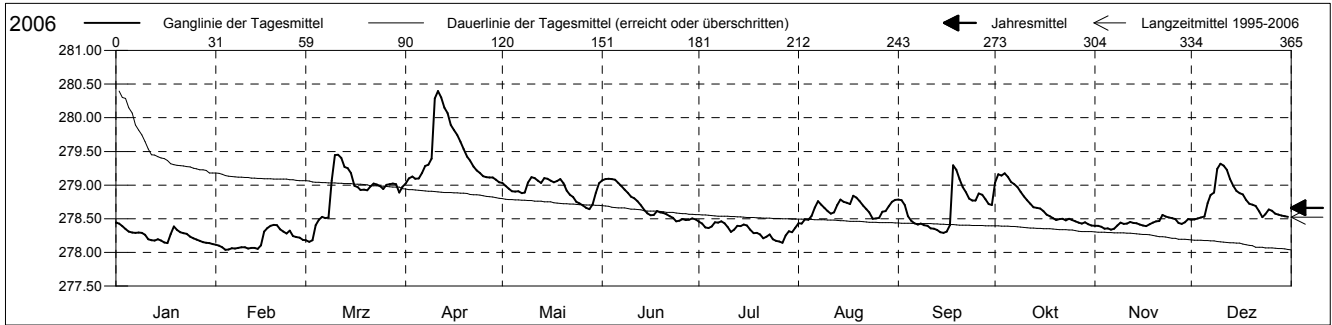
Grundwasserstände



Ergolzthal
 Füllinsdorf 35.J.07 Tennishalle
 Abstichpunkt: 288.50 m ü.M.
 OK Terrain: 287.81 m ü.M.

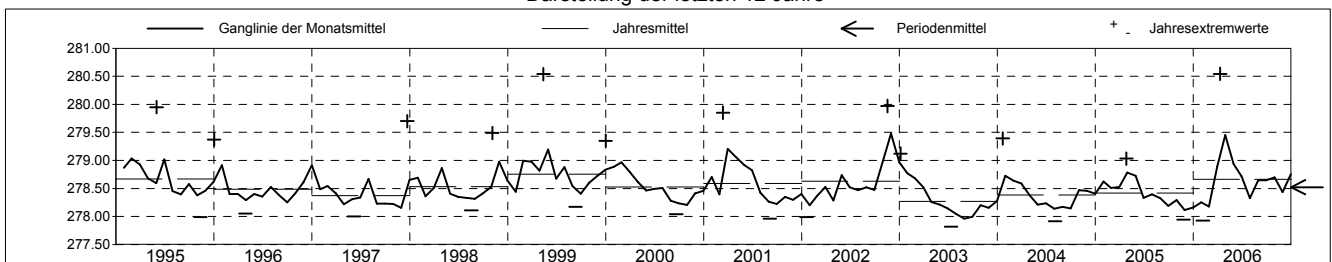
Amt für Umweltschutz und Energie
Kanton Basel-Landschaft
 Koordinaten: 621481.75 / 262056.70

2006	Januar	Februar	März	April	Mai	Juni	Juli	August	September	Oktober	November	Dezember	
1	278.44 +	278.11	278.18	279.02 -	279.03	279.07	278.46 +	278.43 -	278.79	279.04	278.40	278.49 -	1
2	278.43	278.10	278.16 -	279.10	278.99	279.09 +	278.43	278.43 -	278.77	279.16	278.39	278.49 -	2
3	278.39	278.08	278.18	279.13	278.95	279.09 +	278.37	278.49	278.70	279.14	278.38	278.50	3
4	278.35	278.04 -	278.40	279.10	278.91	279.09 +	278.36	278.48	278.54	279.17 +	278.35	278.52	4
5	278.31	278.04 -	278.48	279.10	278.90	279.08	278.39	278.54	278.47	279.12	278.36	278.54	5
6	278.29	278.06	278.53	279.18	278.91	279.03	278.45	278.66	278.43	279.05	278.34 -	278.73	6
7	278.29	278.06	278.51	279.29	278.88	278.99	278.44	278.76	278.41	279.01	278.35	278.85	7
8	278.29	278.07	278.52	279.30	278.89	278.93	278.46 +	278.71	278.43	278.97	278.40	278.89	8
9	278.29	278.07	279.07	279.39	279.04	278.88	278.43	278.66	278.40	278.90	278.44	279.24	9
10	278.26	278.08	279.45 +	280.29	279.12 +	278.83	278.37	278.61	278.40	278.83	278.43	279.32 +	10
11	278.20	278.06	279.45 +	280.39 +	279.10	278.80	278.31	278.58	278.36	278.78	278.43	279.29	11
12	278.18	278.07	279.40	280.30	279.06	278.76	278.33	278.59	278.35	278.72	278.45	279.23	12
13	278.17	278.07	279.27	280.15	279.03	278.70	278.40	278.71	278.33	278.67	278.44	279.09	13
14	278.19	278.05	279.25	280.07	279.11	278.63	278.39	278.78	278.30	278.66	278.43	278.99	14
15	278.18	278.10	279.18	279.89	279.09	278.58	278.41	278.75	278.29 -	278.65	278.41	278.91	15
16	278.15	278.31	278.99	279.82	279.07	278.55	278.40	278.74	278.31	278.61	278.40	278.88	16
17	278.14	278.36	278.97	279.75	279.04	278.56	278.34	278.72	278.41	278.56	278.39	278.86	17
18	278.27	278.40	278.93	279.64	279.06	278.61	278.28	278.84 +	279.29 +	278.54	278.42	278.78	18
19	278.38	278.41 +	278.93	279.53	279.09	278.59	278.29	278.81	279.23	278.51	278.44	278.72	19
20	278.33	278.40	278.92	279.42	279.03	278.59	278.27	278.76	279.09	278.48	278.46	278.71	20
21	278.30	278.34	278.98	279.37	278.92	278.56	278.21	278.69	278.97	278.50	278.46	278.69	21
22	278.29	278.31	279.02	279.27	278.86	278.54	278.23	278.64	278.89	278.50	278.55 +	278.61	22
23	278.27	278.28	279.01	279.22	278.82	278.51	278.27	278.60	278.80	278.48	278.53	278.52	23
24	278.23	278.32	278.98	279.18	278.75	278.46 -	278.20	278.50	278.77	278.50	278.52	278.56	24
25	278.21	278.24	278.94	279.13	278.73	278.47	278.17	278.51	278.77	278.48	278.51	278.64	25
26	278.19	278.23	279.01	279.12	278.70	278.49	278.16	278.51	278.87	278.46	278.50	278.62	26
27	278.17	278.22	279.01	279.11	278.66	278.48	278.14 -	278.61	278.86	278.44	278.44	278.58	27
28	278.15	278.18	279.02	279.12	278.64 -	278.49	278.25	278.62	278.79	278.43	278.42	278.56	28
29	278.14		279.01	279.08	278.71	278.50	278.31	278.69	278.72	278.45	278.45	278.55	29
30	278.14		278.89	279.04	278.89	278.49	278.30	278.75	278.70	278.42	278.50	278.54	30
31	278.12 -		278.98		279.03		278.37	278.78		278.40 -		278.53	31
Monatsmittel	278.25	278.18 -	278.89	279.45 +	278.94	278.72	278.33	278.64	278.65	278.70	278.43	278.76	
Maximum	278.50 -	278.50 -	279.56	280.54 +	279.18	279.15	278.56	278.96	279.62	279.28	278.63	279.34	
Datum	01.01	20.02	10.03	10.04	18.05	02.06	31.07	18.08	18.09	04.10	22.11	10.12	
Amplitude	0.50	0.57	1.50	1.62	0.65	0.77	0.45	0.62	1.42	0.96	0.37	0.94	
Jahr 2006	Mittel	278.66 m ü.M.		Maximum	280.54 (10.Apr)		Minimum	277.93 (05.Feb)		Amplitude	2.61 m		



Periode	1995 - 2006											
Monatsmittel	278.63	278.59	278.69 +	278.64	278.59	278.50	278.43	278.34	278.32 -	278.45	278.52	278.59
Maximum	279.53	280.52	279.85	280.54 +	280.54 +	279.95	279.58	278.96 -	279.62	279.52	279.97	279.70
Jahr	1995	1999	2001	2006	1999	1995	1999	2006	2006	2002	2002	1997
Minimum	277.99	277.93	278.06 +	278.03	278.00	277.88	277.82 -	277.83	277.85	277.88	277.91	277.96
Jahr	2002	2006	2006	1997	2004	2003	2003	2003	2003	2003	2003	2005
Amplitude	1.37	2.16 +	1.62	1.62	1.86	1.53	1.19	0.73 -	1.42	1.11	1.10	1.62
Jahr	2004	1999	2001	2006	1999	1995	1999	1995	2006	2004	1995	1997
Periode	Mittel	278.52 m ü.M.		Maximum	280.54 (10.Apr 2006)		Minimum	277.82 (12.Jul 2003)		Amplitude	2.72 m	

Darstellung der letzten 12 Jahre



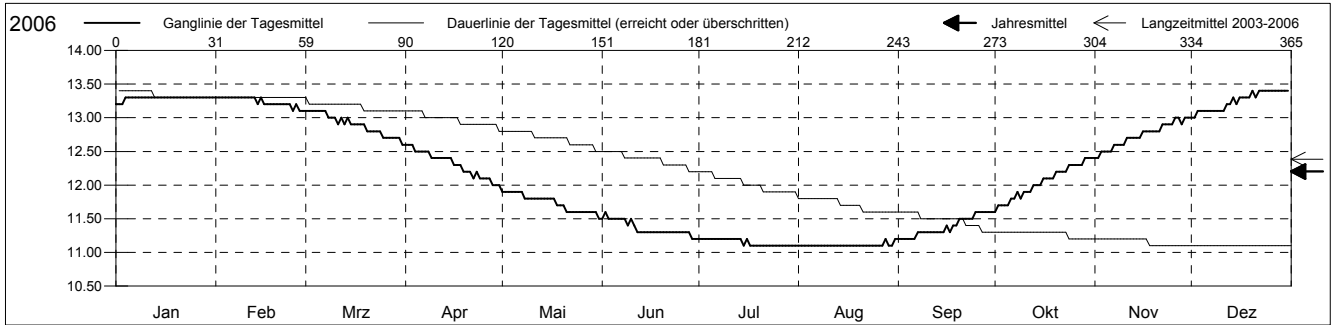
Grundwassertemperatur



Ergolzthal
 Füllinsdorf 35.J.07 Tennishalle
 Abstichpunkt: 288.50 m ü.M.
 OK Terrain: 287.81 m ü.M.

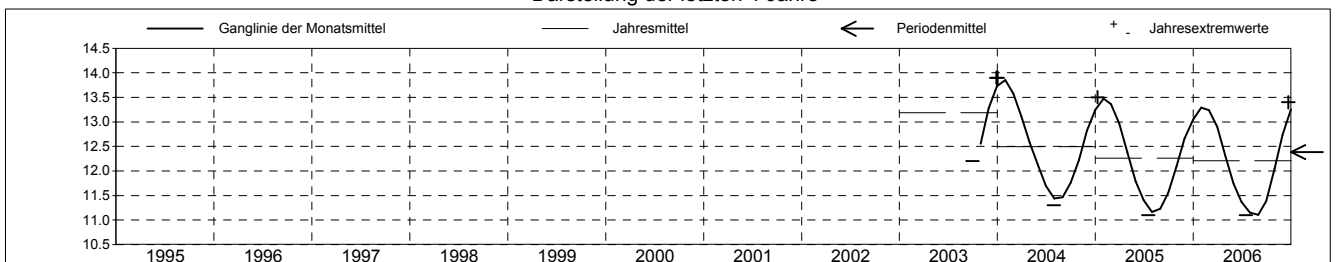
Amt für Umweltschutz und Energie
Kanton Basel-Landschaft
 Koordinaten: 621481.75 / 262056.70

2006	Januar	Februar	März	April	Mai	Juni	Juli	August	September	Oktober	November	Dezember	
1	13.2 -	13.3 +	13.1 +	12.6 +	11.9 +	11.5	11.2 +	11.1 -	11.2 -	11.6 -	12.4 -	13.0 -	1
2	13.2 -	13.3 +	13.1 +	12.6 +	11.9 +	11.6 +	11.2 +	11.1 -	11.2 -	11.7	12.4 -	13.0 -	2
3	13.2 -	13.3 +	13.1 +	12.6 +	11.9 +	11.5	11.2 +	11.1 -	11.2 -	11.7	12.5	13.1	3
4	13.3 +	13.3 +	13.1 +	12.5	11.9 +	11.5	11.2 +	11.1 -	11.2 -	11.7	12.5	13.1	4
5	13.3 +	13.3 +	13.1 +	12.5	11.9 +	11.5	11.2 +	11.1 -	11.2 -	11.7	12.5	13.1	5
Tagesmittel													
6	13.3 +	13.3 +	13.1 +	12.5	11.9 +	11.5	11.2 +	11.1 -	11.2 -	11.8	12.5	13.1	6
7	13.3 +	13.3 +	13.1 +	12.5	11.9 +	11.5	11.2 +	11.1 -	11.3	11.8	12.6	13.1	7
8	13.3 +	13.3 +	13.0	12.5	11.8	11.5	11.2 +	11.1 -	11.3	11.9	12.6	13.1	8
9	13.3 +	13.3 +	13.0	12.4	11.8	11.4	11.2 +	11.1 -	11.3	11.8	12.6	13.1	9
10	13.3 +	13.3 +	13.0	12.4	11.8	11.5	11.2 +	11.1 -	11.3	11.9	12.6	13.1	10
11	13.3 +	13.3 +	12.9	12.4	11.8	11.4	11.2 +	11.1 -	11.3	11.9	12.7	13.1	11
12	13.3 +	13.3 +	13.0	12.4	11.8	11.3	11.2 +	11.1 -	11.3	11.9	12.7	13.2	12
13	13.3 +	13.3 +	12.9	12.4	11.8	11.3	11.2 +	11.1 -	11.3	12.0	12.7	13.2	13
14	13.3 +	13.2	13.0	12.4	11.8	11.3	11.2 +	11.1 -	11.3	12.0	12.7	13.3	14
Max. +	13.3 +	13.3 +	12.9	12.4	11.8	11.3	11.1 -	11.1 -	11.3	12.0	12.7	13.2	15
16	13.3 +	13.2	12.9	12.3	11.8	11.3	11.2 +	11.1 -	11.4	12.1	12.8	13.3	16
17	13.3 +	13.2	12.9	12.3	11.8	11.3	11.1 -	11.1 -	11.3	12.1	12.8	13.3	17
18	13.3 +	13.2	12.9	12.3	11.7	11.3	11.1 -	11.1 -	11.4	12.1	12.8	13.3	18
19	13.3 +	13.2	12.9	12.2	11.7	11.3	11.1 -	11.1 -	11.4	12.1	12.8	13.3	19
Min. -	13.3 +	13.2	12.8	12.2	11.7	11.3	11.1 -	11.1 -	11.5	12.2	12.8	13.4 +	20
21	13.3 +	13.2	12.8	12.2	11.6	11.3	11.1 -	11.1 -	11.5	12.2	12.8	13.3	21
22	13.3 +	13.2	12.8	12.1	11.6	11.3	11.1 -	11.1 -	11.5	12.2	12.9	13.4 +	22
23	13.3 +	13.2	12.8	12.2	11.6	11.3	11.1 -	11.1 -	11.5	12.2	12.9	13.4 +	23
24	13.3 +	13.2	12.8	12.1	11.6	11.3	11.1 -	11.1 -	11.5	12.3	12.9	13.4 +	24
25	13.3 +	13.1 -	12.7	12.1	11.6	11.3	11.1 -	11.1 -	11.6 +	12.3	12.9	13.4 +	25
26	13.3 +	13.2	12.7	12.1	11.6	11.3	11.1 -	11.1 -	11.6 +	12.3	13.0 +	13.4 +	26
27	13.3 +	13.1 -	12.7	12.1	11.6	11.3	11.1 -	11.1 -	11.6 +	12.3	13.0 +	13.4 +	27
28	13.3 +	13.1 -	12.7	12.0 -	11.6	11.3	11.1 -	11.2 +	11.6 +	12.3	12.9	13.4 +	28
29	13.3 +		12.7	12.0 -	11.6	11.2 -	11.1 -	11.1 -	11.6 +	12.4 +	13.0 +	13.4 +	29
30	13.3 +		12.7	12.0 -	11.6	11.2 -	11.1 -	11.1 -	11.6 +	12.4 +	13.0 +	13.4 +	30
31	13.3 +		12.6 -		11.5 -		11.1 -	11.2 +		12.4 +		13.4 +	31
Monatsmittel	13.3 +	13.2	12.9	12.3	11.7	11.4	11.1 -	11.1 -	11.4	12.0	12.7	13.2	
Maximum	13.3	13.3	13.1	12.6	11.9	11.6	11.2 -	11.2 -	11.6	12.4	13.0	13.4 +	
Datum	04.01	01.02	01.03	01.04	01.05	02.06	01.07	28.08	25.09	29.10	26.11	20.12	
Minimum	13.2 +	13.1	12.6	12.0	11.5	11.2	11.1 -	11.1 -	11.2	11.6	12.4	13.0	
Datum	01.01	25.02	31.03	28.04	31.05	29.06	15.07	01.08	01.09	01.10	01.11	01.12	
Amplitude	0.1	0.2	0.5	0.6	0.4	0.4	0.1	0.1	0.4	0.8	0.6	0.4	
Jahr 2006	Mittel	12.2 °C		Maximum	13.4 (20.Dez)		Minimum	11.1 (15.Jul)		Amplitude	2.3 °C		



Periode	2003 - 2006												
Monatsmittel	13.5 +	13.4	13.0	12.4	11.9	11.5	11.3 -	11.3 -	11.6	12.2	12.9	13.3	
Maximum	13.9 +	13.8	13.4	12.8	12.4	11.9	11.5 -	11.6	12.2	13.0	13.5	13.9 +	
Jahr	2004	2004	2004	2004	2004	2004	2004	2004	2003	2003	2003	2003	
Minimum	13.2 +	13.1	12.6	12.0	11.5	11.2	11.1 -	11.1 -	11.2	11.6	12.4	12.9	
Jahr	2006	2006	2006	2006	2006	2006	2005	2005	2006	2006	2005	2005	
Amplitude	0.2 -	0.4	0.5	0.6	0.5	0.4	0.2 -	0.3	0.5	0.8 +	0.6	0.4	
Jahr	2004	2004	2004	2006	2004	2006	2004	2004	2005	2003	2006	2006	
Periode	Mittel	12.4 °C		Maximum	13.9 (27.Dez 2003)		Minimum	11.1 (16.Jul 2005)		Amplitude	2.8 °C		

Darstellung der letzten 4 Jahre



Grundwasserspiegel im Ergolztal

Station 35.J.7 Füllinsdorf

Tennishalle

Koordinaten: 621'481.72 / 262'056.70

Messwerte: Grundwasserspiegel
Temperatur

