

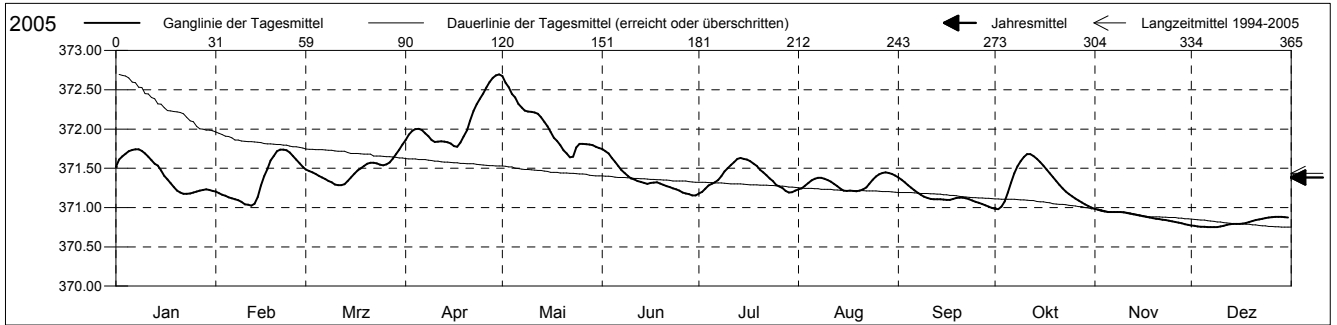
Grundwasserstände



Diegtertal
 Sissach 71.J.5 Sagenacker
 Abstichpunkt: 385.18 m ü.M.
 OK Terrain: 384.68 m ü.M.

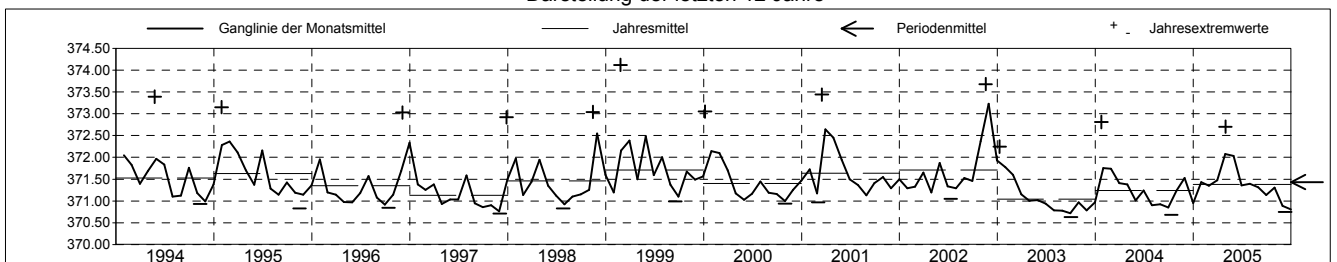
Amt für Umweltschutz und Energie
Kanton Basel-Landschaft
 Koordinaten: 627895.88 / 256411.56

2005	Januar	Februar	März	April	Mai	Juni	Juli	August	September	Oktober	November	Dezember	
1	371.52	371.20	371.49	371.86	372.68 +	371.75 +	371.18 -	371.23	371.38 +	370.98 -	370.98 +	370.77	1
2	371.61	371.18	371.46	371.93	372.59	371.72	371.20	371.24	371.35	370.98 -	370.97	370.77	2
3	371.65	371.16	371.45	371.98	372.53	371.69	371.24	371.28	371.32	371.01	370.96	370.76	3
4	371.69	371.15	371.43	372.00	372.45	371.63	371.28	371.31	371.29	371.08	370.95	370.76	4
5	371.72	371.13	371.40	372.00	372.40	371.58	371.30	371.35	371.25	371.19	370.94	370.75 -	5
Tagesmittel													
6	371.73	371.12	371.38	371.99	372.32	371.53	371.32	371.37	371.22	371.32	370.94	370.75 -	6
7	371.74 +	371.11	371.36	371.95	372.27	371.48	371.35	371.38	371.19	371.43	370.94	370.75 -	7
8	371.74 +	371.09	371.34	371.91	372.23	371.44	371.40	371.38	371.16	371.53	370.94	370.75 -	8
9	371.72	371.07	371.32	371.86	372.22	371.40	371.46	371.37	371.14	371.59	370.94	370.75 -	9
10	371.69	371.04	371.29	371.83	372.22	371.37	371.50	371.35	371.12	371.64	370.94	370.76	10
11	371.65	371.04	371.29	371.84	372.21	371.36	371.54	371.33	371.11	371.68 +	370.93	370.77	11
12	371.60	371.03 -	371.28 -	371.84	372.19	371.34	371.58	371.30	371.11	371.68 +	370.92	370.78	12
13	371.56	371.05	371.30	371.84	372.15	371.32	371.62	371.27	371.11	371.66	370.92	370.79	13
14	371.54	371.13	371.34	371.83	372.09	371.31	371.63 +	371.24	371.11	371.62	370.91	370.79	14
15	371.47	371.28	371.38	371.82	372.04	371.30	371.62	371.22	371.10	371.58	370.90	370.79	15
Max. +													
16	371.40	371.40	371.43	371.78	371.96	371.31	371.61	371.21 -	371.10	371.53	370.89	370.79	16
17	371.36	371.49	371.47	371.77 -	371.89	371.32	371.59	371.21 -	371.10	371.49	370.88	370.79	17
18	371.31	371.60	371.50	371.83	371.85	371.32	371.56	371.21 -	371.11	371.44	370.87	370.80	18
19	371.26	371.66	371.53	371.90	371.80	371.30	371.53	371.21 -	371.12	371.39	370.87	370.81	19
20	371.22	371.72	371.56	371.99	371.73	371.29	371.48	371.21 -	371.13	371.34	370.86	370.83	20
Min. -													
21	371.19	371.74 +	371.57	372.10	371.69	371.27	371.45	371.23	371.13	371.29	370.85	370.84	21
22	371.18 -	371.74 +	371.57	372.23	371.64 -	371.26	371.41	371.26	371.12	371.25	370.85	370.85	22
23	371.18 -	371.73	371.56	372.32	371.65	371.24	371.37	371.30	371.10	371.21	370.84	370.86	23
24	371.18 -	371.70	371.55	372.39	371.77	371.23	371.34	371.36	371.09	371.17	370.83	370.87	24
25	371.19	371.66	371.54	372.45	371.81	371.21	371.29	371.40	371.08	371.14	370.82	370.87	25
26	371.20	371.61	371.55	372.53	371.81	371.19	371.27	371.42	371.06	371.11	370.82	370.88 +	26
27	371.21	371.56	371.57	372.60	371.81	371.18	371.25	371.44	371.04	371.09	370.81	370.88 +	27
28	371.22	371.52	371.63	372.65	371.80	371.17	371.21	371.45 +	371.03	371.06	370.80	370.88 +	28
29	371.23		371.68	372.68	371.80	371.15 -	371.19	371.44	371.01	371.04	370.79	370.88 +	29
30	371.22		371.74	372.70 +	371.78	371.15 -	371.20	371.43	371.00 -	371.02	370.78 -	370.88 +	30
31	371.21		371.80 +		371.76		371.22	371.41		371.00		370.87	31
Monatsmittel	371.43	371.35	371.48	372.08 +	372.04	371.36	371.39	371.32	371.14	371.31	370.89	370.81 -	
Maximum	371.74	371.74	371.83	372.70 +	372.70 +	371.75	371.63	371.45	371.40	371.69	370.99	370.88 -	
Datum	08.01	21.02	31.03	30.04	01.05	01.06	14.07	28.08	01.09	11.10	01.11	28.12	
Amplitude	0.57	0.72	0.55	0.94	1.08	0.61	0.45	0.24	0.41	0.71	0.22	0.14	
Jahr 2005	Mittel	371.38 m ü.M.		Maximum	372.70 (30.Apr)		Minimum	370.75 (08.Dez)		Amplitude	1.95 m		



Periode	1994 - 2005												
Monatsmittel	371.75 +	371.60	371.66	371.50	371.51	371.37	371.30	371.14 -	371.16	371.32	371.47	371.45	
Maximum	373.15	374.12 +	373.85	372.86	373.92	372.91	372.93	372.01 -	372.35	372.95	373.68	373.03	
Jahr	1995	1999	1999	2001	1999	1995	1999	2002	1994	2002	2002	1996	
Minimum	370.95 +	370.95 +	370.95 +	370.86	370.90	370.81	370.73	370.68	370.64	370.63 -	370.72	370.71	
Jahr	2004	1996	1996	1997	2004	2003	2003	2003	2003	2003	1997	1997	
Amplitude	1.86	2.77 +	2.50	1.51	2.48	1.60	1.66	0.84 -	1.31	1.88	1.63	2.21	
Jahr	2004	1999	1999	1998	1999	1994	1999	2002	1994	2004	2004	1997	
Periode	Mittel	371.43 m ü.M.		Maximum	374.12 (25.Feb 1999)		Minimum	370.63 (02.Okt 2003)		Amplitude	3.49 m		

Darstellung der letzten 12 Jahre



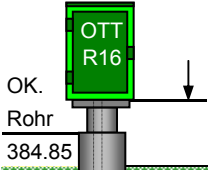
Grundwasserspiegel im Diegtertal

Station 71.J.5
Limnigraph


Sissach

Sagenacker

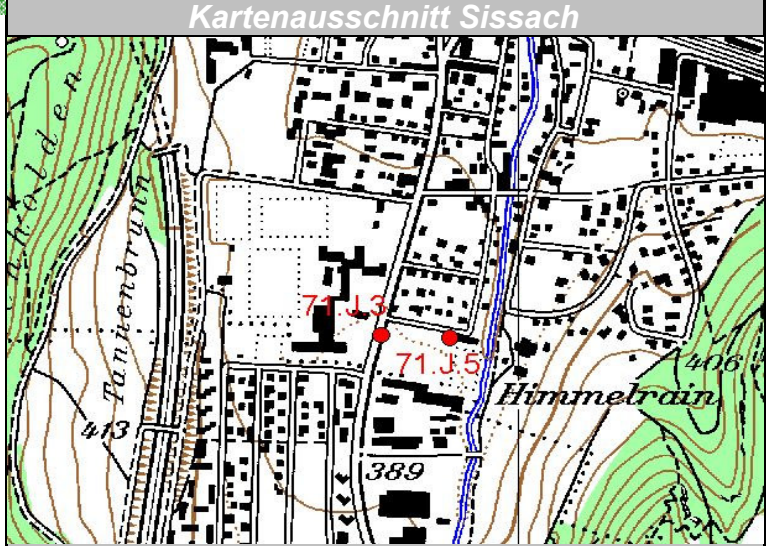
Koordinaten: 627'895.89 / 256'411.56



OK. Abstich
385.18 m ü.M.
OK. Terrain
384.68 m ü.M.



Kartenausschnitt Sissach



Situationsplan Sissach

