

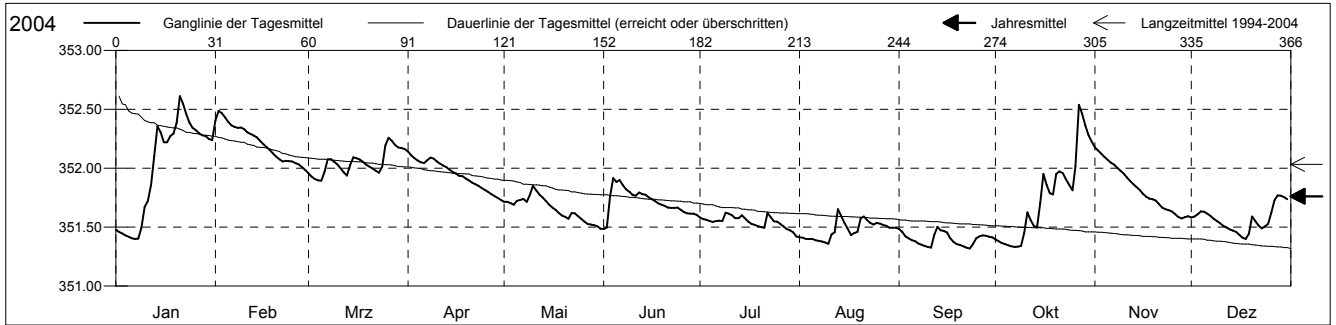
Grundwasserstände



Ergolztal
 Sissach 71.P.11 ARA Ergolz 1
 Abstichpunkt: 364.04 m ü.M.
 OK Terrain: 363.17 m ü.M.

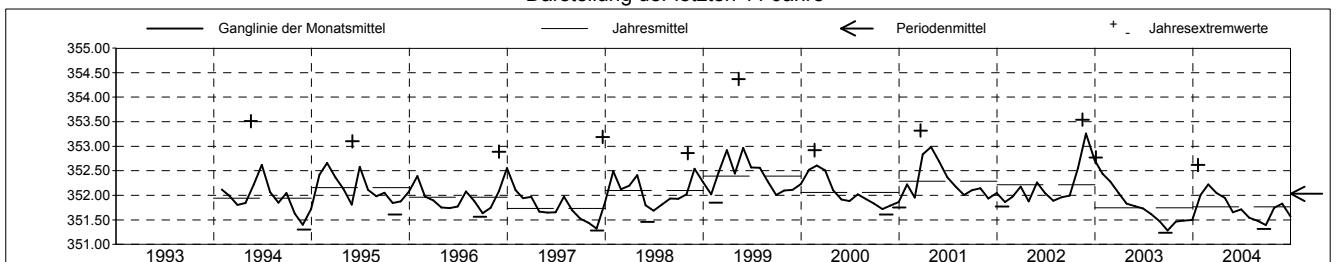
Amt für Umweltschutz und Energie
Kanton Basel-Landschaft
 Koordinaten: 627562.00 / 257572.00

2004	Januar	Februar	März	April	Mai	Juni	Juli	August	September	Oktober	November	Dezember	
1	351.47	352.40	351.96	352.14 +	351.71	351.48 -	351.58	351.41	351.48	351.40	352.18 +	351.58	1
2	351.46	352.48 +	351.93	352.11	351.71	351.50	351.57	351.41	351.46	351.38	352.15	351.59	2
3	351.45	352.47	351.91	352.09	351.70	351.76	351.56	351.40	351.42	351.36	352.12	351.61	3
4	351.43	352.43	351.90	352.07	351.69	351.91 +	351.55	351.40	351.40	351.36	352.09	351.63	4
5	351.42	352.39	351.89 -	352.05	351.72	351.88	351.54	351.40	351.39	351.34	352.07	351.63	5
6	351.40 -	352.36	351.97	352.04	351.73	351.90	351.55	351.39	351.38	351.34	352.04	351.61	6
7	351.40 -	352.35	352.07	352.07	351.74	351.86	351.55	351.38	351.36	351.33 -	352.03	351.59	7
8	351.40 -	352.34	352.07	352.09	351.71	351.82	351.55	351.38	351.35	351.33 -	352.00	351.57	8
9	351.50	352.35	352.05	352.08	351.78	351.80	351.62 +	351.37	351.34	351.34	351.98	351.55	9
10	351.67	352.33	352.03	352.06	351.85 +	351.77	351.61	351.36 -	351.33	351.45	351.95	351.53	10
11	351.72	352.30	352.00	352.04	351.81	351.76	351.60	351.44	351.32 -	351.62	351.92	351.51	11
12	351.86	352.29	351.96	352.02	351.77	351.79	351.58	351.46	351.43	351.56	351.89	351.50	12
13	352.11	352.28	351.94	352.01	351.75	351.78	351.57	351.65 +	351.50 +	351.51	351.86	351.48	13
14	352.35	352.26	352.03	351.99	351.72	351.77	351.60	351.59	351.47	351.50	351.84	351.47	14
15	352.30	352.23	352.09	351.97	351.69	351.75	351.57	351.54	351.47	351.70	351.81	351.46	15
16	352.22	352.20	352.08	351.95	351.67	351.74	351.54	351.49	351.45	351.95	351.78	351.43	16
17	352.22	352.18	352.07	351.93	351.65	351.72	351.53	351.43	351.40	351.86	351.76	351.41	17
18	352.27	352.15	352.05	351.93	351.62	351.70	351.52	351.45	351.37	351.79	351.74	351.40 -	18
19	352.29	352.13	352.03	351.91	351.60	351.69	351.51	351.46	351.36	351.78	351.74	351.44	19
20	352.39	352.10	352.01	351.89	351.58	351.68	351.50	351.57	351.35	351.95	351.73	351.59	20
21	352.61 +	352.08	352.00	351.88	351.57	351.67	351.49	351.59	351.33	351.97	351.69	351.55	21
22	352.55	352.06	351.98	351.86	351.62	351.66	351.62 +	351.56	351.32 -	351.96	351.67	351.51	22
23	352.46	352.06	351.96	351.85	351.61	351.66	351.58	351.53	351.32 -	351.91	351.65	351.49	23
24	352.39	352.06	352.01	351.83	351.59	351.67	351.55	351.52	351.35	351.86	351.64	351.50	24
25	352.34	352.06	352.19	351.81	351.57	351.65	351.54	351.53	351.40	351.81	351.63	351.53	25
26	352.32	352.04	352.26 +	351.80	351.55	351.63	351.53	351.53	351.42	352.01	351.61	351.62	26
27	352.30	352.03	352.23	351.78	351.53	351.62	351.50	351.52	351.43	352.54 +	351.59	351.73	27
28	352.28	352.01	352.20	351.76	351.52	351.61	351.48	351.51	351.43	352.46	351.57 -	351.77 +	28
29	352.27	351.98 -	352.18	351.75	351.51	351.61	351.47	351.49	351.42	352.36	351.58	351.77 +	29
30	352.25		352.17	351.73 -	351.51	351.60	351.46	351.49	351.41	352.28	351.59	351.75	30
31	352.24		352.16		351.49 -		351.42 -	351.49		352.23		351.74	31
Monatsmittel	352.01	352.22 +	352.04	351.95	351.65	351.71	351.54	351.48	351.40 -	351.75	351.83	351.57	
Maximum	352.62 +	352.49	352.26	352.15	351.86	351.97	351.65	351.68	351.52 -	352.57	352.20	351.78	
Datum	21.01	02.02	26.03	01.04	10.05	03.06	22.07	13.08	12.09	27.10	01.11	28.12	
Amplitude	1.22	0.52	0.37	0.43	0.38	0.49	0.24	0.33	0.21	1.24	0.64	0.38	
Jahr 2004	Mittel	351.76 m ü.M.			Maximum	352.62 (21.Jan)		Minimum	351.31 (23.Sep)		Amplitude	1.30 m	



Periode	1994 - 2004												
Monatsmittel	352.24	352.20	352.25 +	352.09	352.04	352.06	351.99	351.86	351.80 -	351.86	351.97	352.04	
Maximum	353.05	353.90	353.45	353.23	354.37 +	353.10	353.06	352.48 -	352.55	353.11	353.54	353.19	
Jahr	1995	1999	1999	2001	1999	1995	1999	1999	2002	2002	2002	1997	
Minimum	351.40	351.76 +	351.62	351.57	351.47	351.46	351.41	351.30	351.24 -	351.24 -	351.29	351.28	
Jahr	2004	1994	1994	1994	1994	1998	2004	2003	2003	2003	1997	1997	
Amplitude	1.22	2.05 +	1.56	0.73	2.04	0.79	0.89	0.47 -	0.77	1.24	1.07	1.91	
Jahr	2004	1999	2001	1995	1994	1995	1996	2002	2002	2004	1996	1997	
Periode	Mittel	352.03 m ü.M.			Maximum	354.37 (13.Mai 1999)		Minimum	351.24 (21.Sep 2003)		Amplitude	3.13 m	

Darstellung der letzten 11 Jahre



Grundwasserspiegel im Ergolztal

Station 71.P.11
Limmigraph

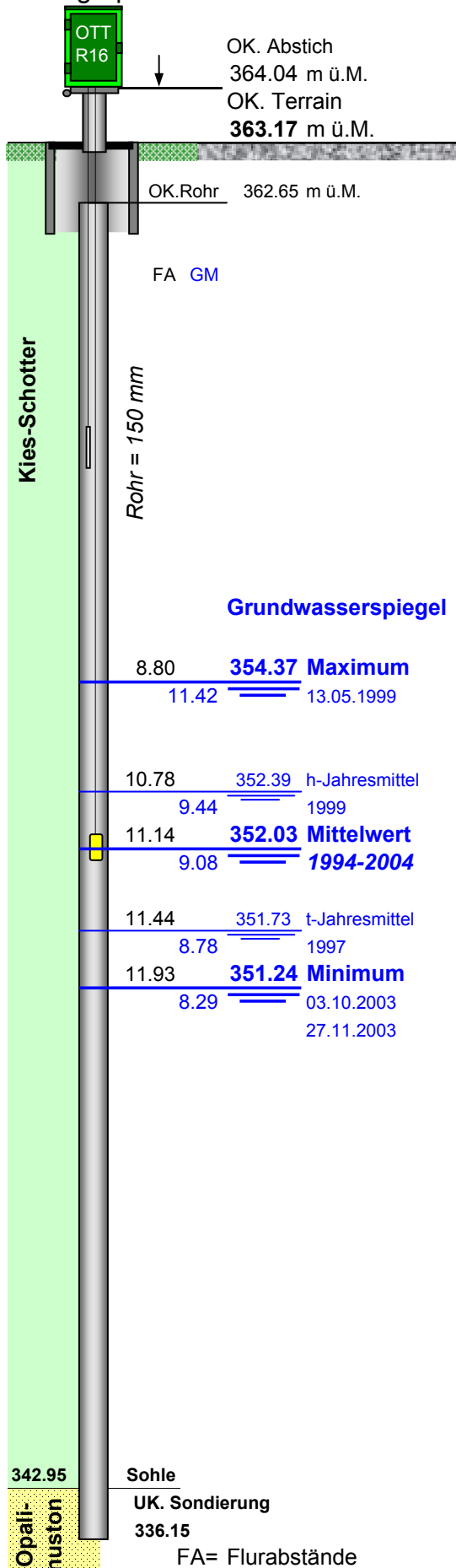
Sissach

ARA - Ergolz 1

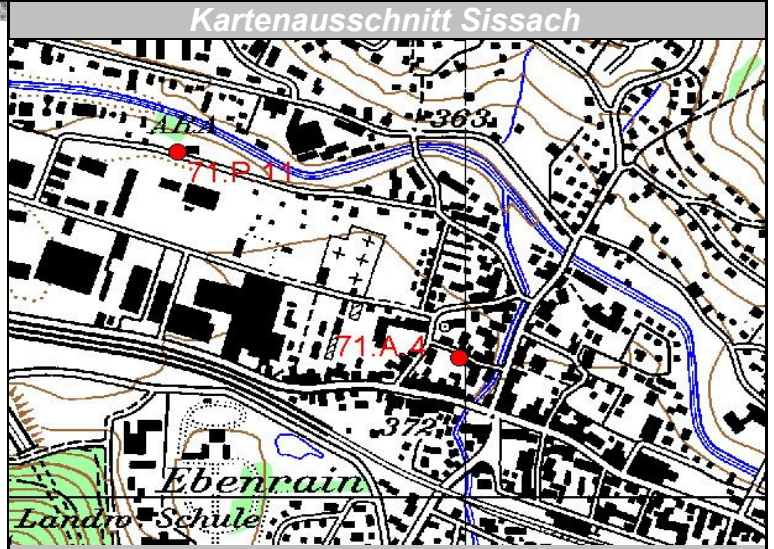
Koordinaten: 627'562 / 257'572

Messwerte

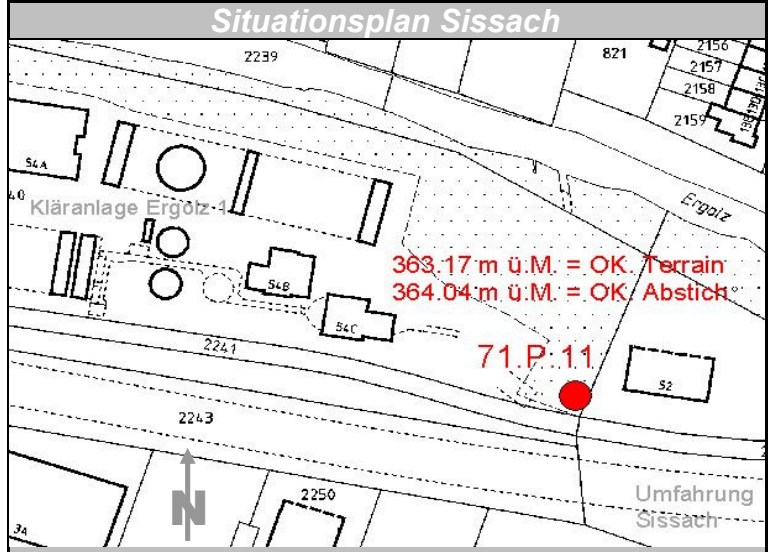
Wasserspiegel



Kartenausschnitt Sissach



Situationsplan Sissach



25.04.2002