

Grundwasserstände
Niveaux piézométriques
Livelli piezometrici

39.H.7 Liestal - Mess-stelle: Hanro

BL 273

Koordinaten
Coordonnées
Coordinate 622 759 / 258 255

OK Terrain
Altitude terrain
Altitudine terreno 327.40

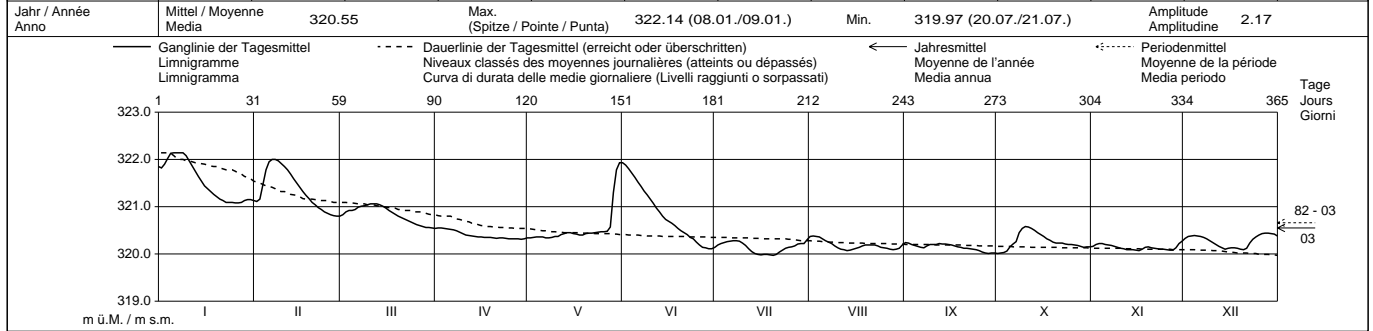
m ü.M.
m s.m.
m s.m.

Abstichpunkt
Point de référence
Punta di riferimento 327.73

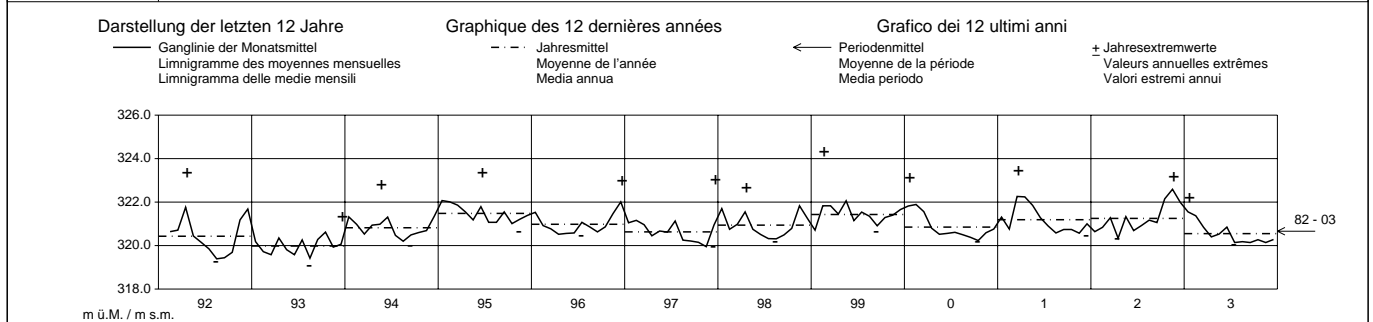
m ü.M.
m s.m.
m s.m.

2003	Jan./Janv. Genn.	Feb./Févr. Febbr.	März/Mars Marzo	April/Avr. Aprile	Mai/Mai Maggio	Juni/Juin Giugno	Juli/Juil. Luglio	Aug./Août Agosto	Sept./Sept. Sett.	Okt./Oct. Ott.	Nov./Nov. Nov.	Dez./Déc. Dic.	
1	321.85	321.13	320.80	320.54	320.34 -	321.93 +	320.14	320.37	320.24 +	320.01 -	320.16	320.33	1
2	321.82	321.11	320.83	320.55 +	320.34 -	321.88	320.19	320.38 +	320.23	320.02	320.20	320.37	2
3	321.90	321.16	320.89	320.55 +	320.35	321.80	320.22	320.37	320.20	320.03	320.22	320.38	3
4	322.02	321.47	320.92	320.54	320.36	321.71	320.24	320.36	320.18	320.06	320.22	320.39	4
5	322.13	321.78	320.92	320.53	320.36	321.62	320.26	320.32	320.16	320.15	320.20	320.38	5
6	322.14 +	321.95	320.94	320.52	320.36	321.52	320.27	320.28	320.14	320.21	320.19	320.37	6
7	322.14 +	322.00 +	320.99	320.51	320.34 -	321.43	320.28	320.25	320.13	320.26	320.18	320.35	7
8	322.14 +	322.00 +	321.01	320.49	320.34 -	321.33	320.28	320.22	320.17	320.45	320.16	320.32	8
9	322.14 +	321.97	321.02	320.46	320.35	321.25	320.27	320.17	320.20	320.54	320.14	320.28	9
10	322.08	321.91	321.04	320.43	320.37	321.16	320.23	320.13	320.20	320.58 +	320.12	320.24	10
11	321.97	321.85	321.06 +	320.40	320.37	321.07	320.18	320.10	320.20	320.57	320.11	320.20	11
12	321.86	321.78	321.06 +	320.39	320.41	320.97	320.11	320.09	320.22	320.54	320.09	320.16	12
13	321.75	321.69	321.06 +	320.38	320.43	320.89	320.05	320.07 -	320.21	320.50	320.09	320.13	13
14	321.64	321.59	321.04	320.37	320.45	320.80	320.01	320.08	320.21	320.45	320.09	320.10	14
15	321.54	321.50	321.01	320.36	320.45	320.73	319.99	320.10	320.20	320.41	320.08	320.12	15
16	321.44	321.41	320.97	320.36	320.43	320.69	319.98	320.12	320.19	320.37	320.07 -	320.13	16
17	321.38	321.32	320.92	320.35	320.42	320.65	319.99	320.14	320.17	320.32	320.10	320.13	17
18	321.32	321.24	320.88	320.35	320.40	320.60	319.99	320.17	320.15	320.29	320.14	320.12	18
19	321.26	321.17	320.84	320.35	320.40	320.54	319.98	320.19	320.14	320.25	320.15	320.10	19
20	321.21	321.09	320.80	320.34	320.43	320.49	319.97 -	320.19	320.12	320.23	320.13	320.09 -	20
21	321.16	321.04	320.77	320.33	320.44	320.45	319.99	320.19	320.12	320.23	320.12	320.12	21
22	321.13	320.98	320.74	320.34	320.44	320.41	320.04	320.19	320.11	320.23	320.11	320.23	22
23	321.09	320.94	320.71	320.34	320.45	320.35	320.08	320.17	320.10	320.21	320.10	320.31	23
24	321.09	320.89	320.68	320.33	320.46	320.32	320.12	320.14	320.09	320.20	320.10	320.36	24
25	321.09	320.86	320.65	320.32	320.47	320.25	320.14	320.13	320.07	320.20	320.09	320.40	25
26	321.08 -	320.83	320.62	320.32	320.47	320.19	320.15	320.12	320.08	320.19	320.08	320.43	26
27	321.08 -	320.81	320.60	320.32	320.48	320.14	320.17	320.10	320.02	320.18	320.08	320.44 +	27
28	321.09	320.80	320.58	320.32	320.57	320.13	320.21	320.09	320.01 -	320.16	320.13	320.44 +	28
29	321.13		320.56	320.31 -	321.30	320.11 -	320.22	320.10	320.02	320.14	320.22	320.43	29
30	321.15		320.56	320.32	321.78	320.11 -	320.22	320.12	320.02	320.15	320.27 +	320.42	30
31	321.15		320.55 -		321.93 +		320.30 +	320.19		320.15		320.38	31

Monatsmittel Moyennes mensuelles Media mensili	321.55 +	321.37	320.84	320.40	320.53	320.85	320.14 -	320.18	320.14 -	320.27	320.14 -	320.28	m ü.M. m s.m.
Maximum / Massime (Spitze / Pointe / Punta) Datum / Date / Data	322.14 + 08. 09.	322.01 07.	321.08 11.	320.56 02. 03.	321.95 31.	321.94 01.	320.36 31.	320.38 02. 03.	320.24 - 01. 02.	320.58 10. 11.	320.28 30.	320.44 28. 29.	m ü.M. m s.m.
Amplitude Amplitudine	1.07	1.21	0.53	0.25	1.62	1.83 +	0.39	0.32	0.24	0.57	0.21 -	0.35	m



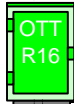
Periode / Période / Periodo	1982 - 2003														
Monatsmittel Moyennes mensuelles Media mensile	321.03 +	320.91	320.94	320.99	320.75	320.67	320.43	320.23	320.17 -	320.42	320.55	320.79	m ü.M. m s.m.		
Maximum / Massime (Spitze / Pointe / Punta) Jahr / Année / Anno	323.27 1982	324.24 + 1999	323.40 2001	323.31 1992	323.98 1999	323.30 1995	322.56 1999	321.94 - 1982	322.58 1987	323.02 2002	323.10 2002	323.14 1999	m ü.M. m s.m.		
Minimum / Minime Jahr / Année / Anno	318.76 1990	318.97 1990	319.31 1993	319.52 + 1990	319.30 1990	319.07 1989	318.96 1989	318.92 1989	318.63 1989	318.47 1989	318.35 1989	317.87 - 1989	m ü.M. m s.m.		
Amplitude Amplitudine Jahr/Année/Anno	3.46 + 1986	3.38 1999	2.99 2001	2.59 1992	2.97 1999	3.26 1990	1.70 - 1999	2.05 1991	2.81 1984	2.58 1988	2.53 1991	3.09 1997	m		
Periode / Période / Periodo	Mittel / Moyenne Media	320.66				Max. (Spitze / Pointe / Punta)	324.24 (23.02.99)			Min.	317.87 (13.12.89/14.12.89)			Amplitude Amplitudine	6.37



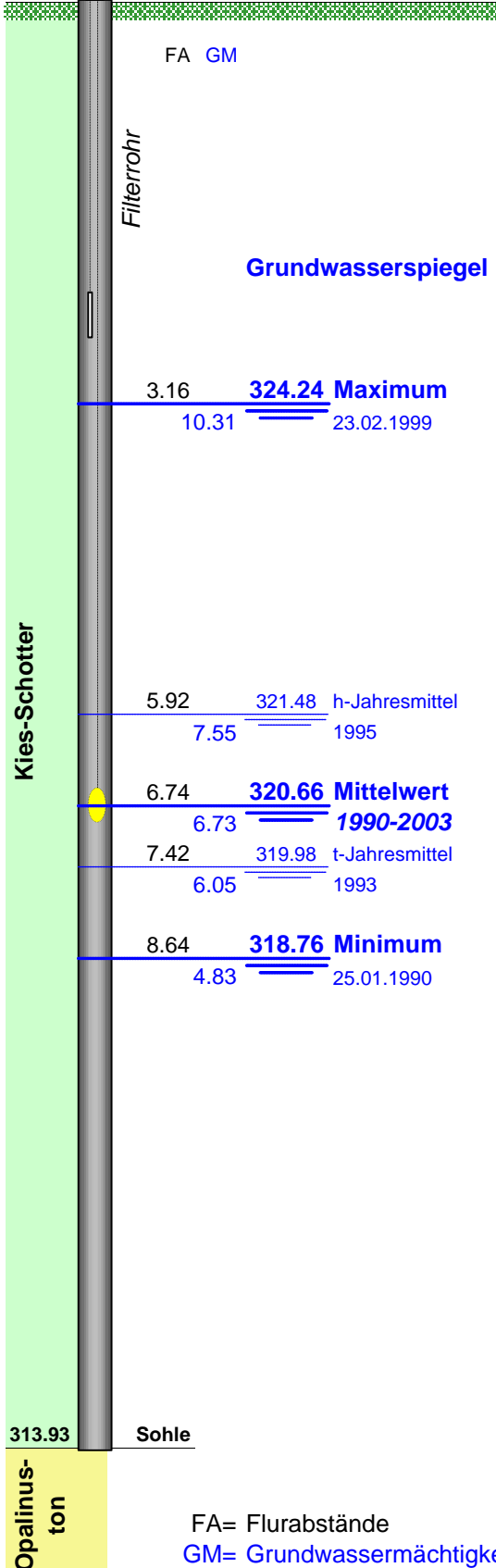
Grundwasserspiegel im Frenketal

Station 39.H.7 Liestal
Limnigraph

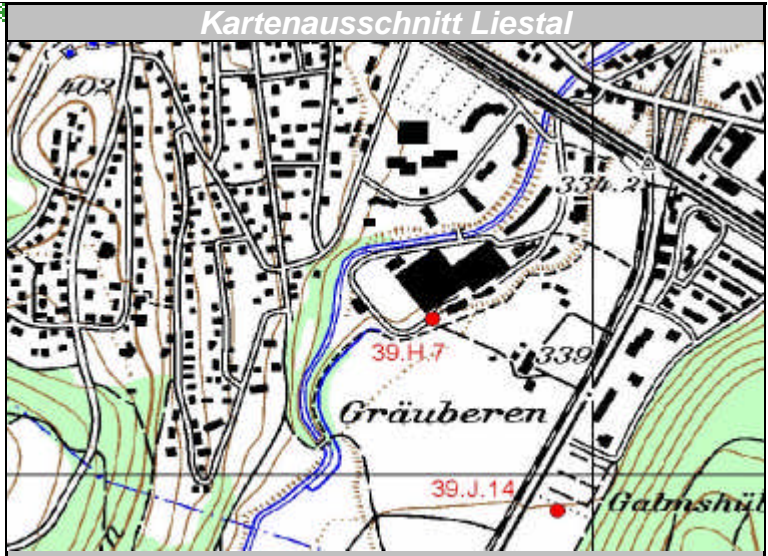
Hanro
Koordinaten: 622'759.24 / 258'254.75



OK. Abstich
327.73 m ü.M.
OK. Terrain
327.40 m ü.M.



Kartenausschnitt Liestal



Situationsplan Liestal

