

Grundwasserstände
Niveaux piézométriques
Livelli piezometrici

71.J.5 Sissach - Mess-stelle: Sagenacker

BL 244

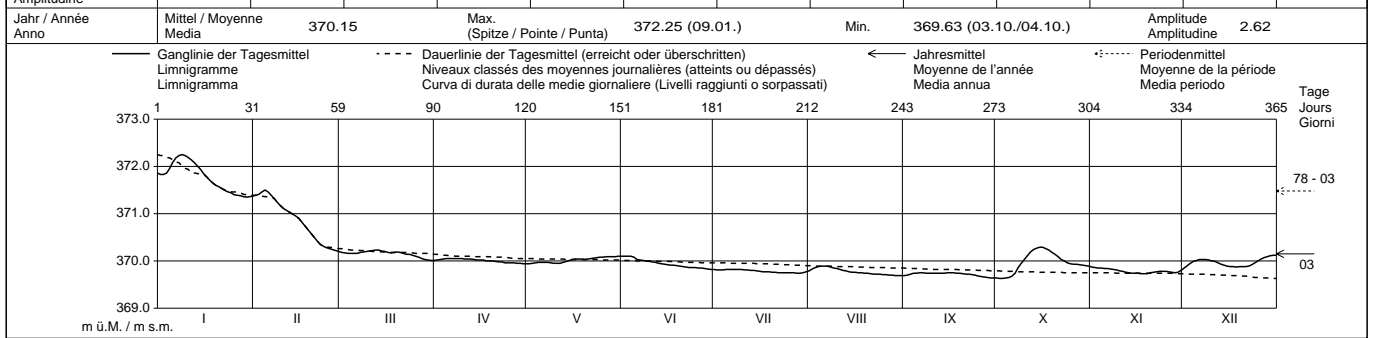
Koordinaten
Coordonnées
Coordinate 627 896 / 256 412

OK Terrain
Altitude terrain
Altitudine terreno 384.68 m ü.M.
m s.m.

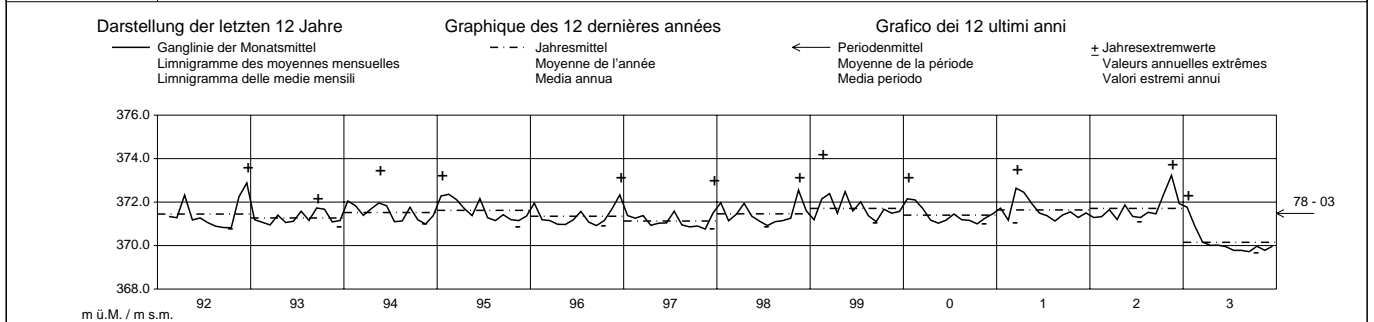
Abstichpunkt
Point de référence
Punta di riferimento 385.18 m ü.M.
m s.m.

2003	Jan./Janv. Genn.	Feb./Févr. Febbr.	März/Mars Marzo	April/Avr. Aprile	Mai/Mai Maggio	Juni/Juin Giugno	Juli/Juil. Luglio	Aug./Août Agosto	Sept./Sept. Sett.	Okt./Oct. Ott.	Nov./Nov. Nov.	Dez./Déc. Dic.	
1	371.86	371.37	370.20	370.01	369.94 -	370.10 +	369.82 +	369.79	369.69	369.64	369.87 +	369.85 -	1
2	371.83	371.39	370.18	370.02	369.94 -	370.10 +	369.81	369.83	369.70	369.63 -	369.86	369.90	2
3	371.83	371.41	370.17	370.03	369.95	370.10 +	369.81	369.86	369.72	369.63 -	369.85	369.95	3
4	371.86	371.46	370.16	370.04	369.96	370.10 +	369.81	369.88	369.74	369.64	369.85	369.99	4
5	371.96	371.50 +	370.16	370.05 +	369.97	370.08	369.82 +	369.89 +	369.74	369.65	369.84	370.01	5
Moyennes journalières	372.09	371.46	370.16	370.05 +	369.97	370.03	369.82 +	369.89 +	369.75 +	369.68	369.84	370.03	6
7	372.18	371.39	370.16	370.05 +	369.97	370.02	369.82 +	369.89 +	369.75 +	369.74	369.83	370.03	7
Medie giornaliere	372.23	371.32	370.18	370.05 +	369.97	370.01	369.82 +	369.87	369.74	369.66	369.82	370.03	8
9	372.25 +	371.24	370.19	370.05 +	369.96	370.00	369.82 +	369.85	369.74	369.65	369.81	370.02	9
10	372.23	371.17	370.20	370.05 +	369.95	369.99	369.82 +	369.84	369.74	370.03	369.79	370.00	10
11	372.19	371.11	370.21	370.04	369.95	369.98	369.81	369.82	369.74	370.11	369.78	369.99	11
12	372.14	371.07	370.22	370.04	369.95	369.97	369.81	369.80	369.74	370.19	369.76	369.96	12
13	372.08	371.03	370.23 +	370.04	369.97	369.95	369.80	369.79	369.74	370.24	369.75	369.93	13
m ü.M.	372.01	370.99	370.23 +	370.03	369.99	369.94	369.80	369.77	369.74	370.27	369.74	369.91	14
m s.m.	371.94	370.95	370.21	370.02	370.01	369.93	369.79	369.76	369.75 +	370.29 +	369.74	369.89	15
16	371.85	370.90	370.20	370.02	370.03	369.92	369.78	369.76	369.75 +	370.29 +	369.74	369.88	16
17	371.78	370.82	370.18	370.02	370.04	369.91	369.77	369.75	369.75 +	370.28	369.73 -	369.88	17
18	371.71	370.74	370.17	370.00	370.04	369.91	369.77	369.75	369.74	370.23	369.73 -	369.87	18
19	371.65	370.66	370.18	370.00	370.04	369.90	369.77	369.74	369.74	370.18	369.73 -	369.88	19
20	371.60	370.58	370.19	370.00	370.03	369.89	369.76	369.74	369.73	370.14	369.75	369.88	20
21	371.57	370.50	370.18	369.99	370.04	369.88	369.76	369.73	369.72	370.09	369.76	369.88	21
22	371.53	370.42	370.16	369.98	370.05	369.87	369.75	369.72	369.72	370.03	369.77	369.89	22
+ Maximum	371.49	370.35	370.14	369.98	370.06	369.86	369.75	369.72	369.71	370.00	369.78	369.92	23
Massime	371.46	370.31	370.14	369.96	370.07	369.86	369.75	369.72	369.70	369.96	369.78	369.96	24
25	371.44	370.28	370.12	369.96	370.08	369.86	369.75	369.71	369.68	369.94	369.78	370.00	25
- Minimum	371.40	370.26	370.10	369.96	370.08	369.85	369.75	369.71	369.67	369.93	369.77	370.04	26
27	371.39	370.24	370.08	369.96	370.09	369.85	369.75	369.70	369.66	369.93	369.76	370.07	27
28	371.38	370.22 -	370.05	369.95	370.09	369.84	369.74 -	369.70	369.65	369.92	369.75	370.09	28
29	371.36		370.03	369.95	370.09	369.83	369.74 -	369.69 -	369.64 -	369.91	369.76	370.11	29
30	371.35	-	370.02	369.94 -	370.09	369.82 -	369.75	369.69 -	369.64 -	369.90	369.80	370.12 +	30
31	371.36		370.01 -		370.10 +		369.77	369.69 -		369.89		370.12 +	31

Monatsmittel Moyennes mensuelles Media mensili	371.77 +	370.90	370.16	370.01	370.02	369.95	369.78	369.78	369.72 -	369.97	369.78	369.97	m ü.M. m s.m.
Maximum / Massime (Spitze / Pointe / Punta) Datum / Date / Data	372.25 + 09.	371.51 05.	370.24 14.	370.06 09.	370.10 30. 31.	370.11 03. 04.	369.83 08. 09.	369.90 05.	369.75 - 17. 18.	370.29 15. 16.	369.88 01.	370.13 31.	m ü.M. m s.m.
Amplitude Amplitudine	0.90	1.30 +	0.23	0.12	0.16	0.30	0.10 -	0.22	0.11	0.66	0.15	0.30	m



Periode / Période / Periodo	1978 - 2003														
Monatsmittel Moyennes mensuelles Media mensile	371.78 +	371.69	371.67	371.64	371.46	371.49	371.34	371.19	371.14 -	371.33	371.42	371.57	m ü.M. m s.m.		
Maximum / Massime (Spitze / Pointe / Punta) Jahr / Année / Anno	373.42 1991	374.12 1999	373.89 1988	373.71 1988	373.94 1999	373.66 1983	372.95 1980	373.29 1978	372.90 - 1984	373.11 1984	373.68 2002	374.25 + 1981	m ü.M. m s.m.		
Minimum / Minime Jahr / Année / Anno	370.78 + 1990	370.21 2003	370.01 2003	369.94 2003	369.94 2003	369.81 2003	369.73 2003	369.68 2003	369.64 2003	369.63 - 2003	369.73 2003	369.83 2003	m ü.M. m s.m.		
Amplitude Amplitudine Jahr/Année/Anno	2.01 1991	2.78 1999	2.50 1999	2.33 1988	2.51 1999	2.41 1983	1.66 - 1999	2.20 1978	2.08 1984	1.91 1984	2.07 1990	2.84 + 1981	m		
Periode / Période / Periodo	Mittel / Moyenne Media	371.48					Max. (Spitze / Pointe / Punta)	374.25 (18.12.81/19.12.81)			Min.	369.63 (03.10.03/04.10.03)		Amplitude Amplitudine	4.62



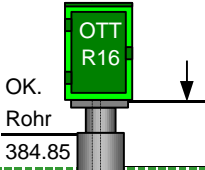
Grundwasserspiegel im Diegtertal

Station 71.J.5
Limnigraph

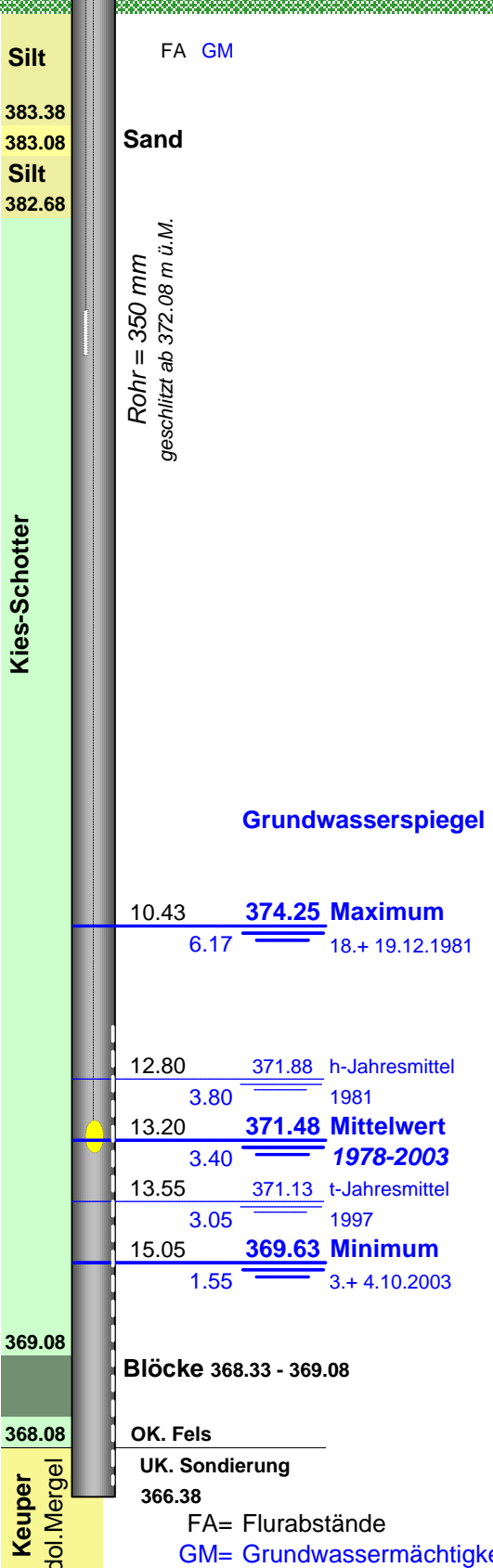
Sissach

Sagenacker

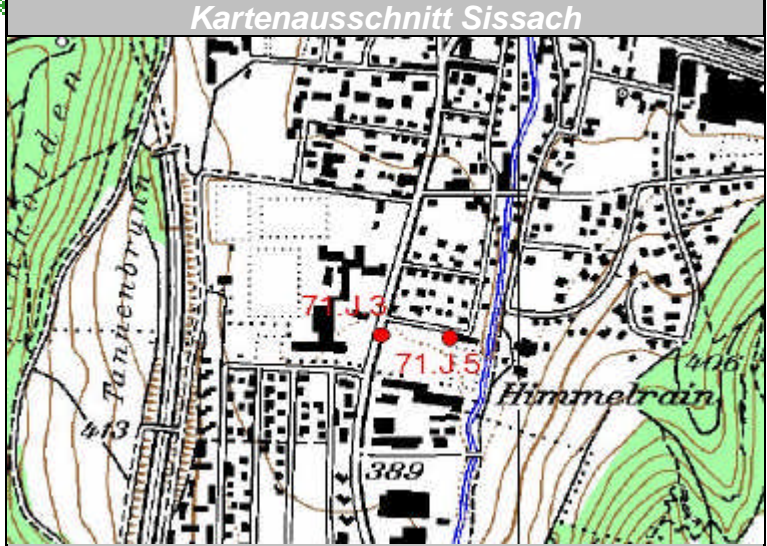
Koordinaten: 627'895.89 / 256'411.56



OK. Abstich
385.18 m ü.M.
OK. Terrain
384.68 m ü.M.



Kartenausschnitt Sissach



Situationsplan Sissach

