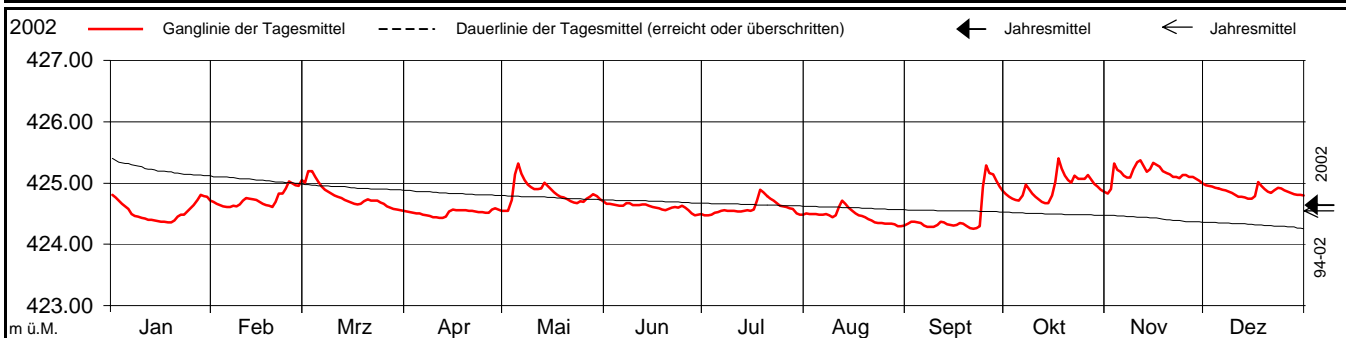
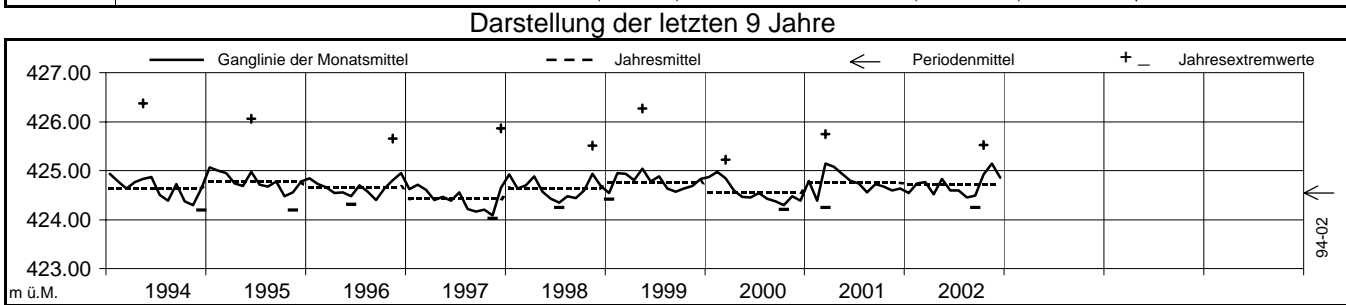


Grundwasserstände 73. J. 7 Tenniken Oberhalb Pumpwerk Jahr 2002
 Koordinaten: 628 001.99 / 253 665.85 OK. Terrain: 426.63 m ü.M. Abstichpunkt: 427.70 m ü.M.

2002	Januar	Februar	März	April	Mai	Juni	Juli	August	September	Oktober	November	Dezember	
1	424.81 +	424.69	425.01	424.54	424.55 -	424.66	424.48	424.50	424.34	424.81	424.83	424.97	1
2	424.76	424.67	425.19 +	424.53	424.55 -	424.66	424.48	424.50	424.37	424.77	424.90 -	424.95	2
3	424.71	424.64	425.19	424.52	424.72	424.65	424.48 -	424.49	424.36	424.74	425.31	424.94	3
4	424.66	424.62	425.09	424.51	425.14 +	424.64	424.51	424.49	424.35	424.72	425.22	424.92	4
Tagesmittel	424.62	424.61	425.01	424.50	425.31	424.63	424.52	424.49	424.35	424.71	425.18	424.91	5
6	424.58	424.61 -	424.95	424.48	425.15	424.63	424.54	424.49	424.31	424.80	425.12	424.89	6
7	424.50	424.63	424.89	424.47	425.05	424.67 +	424.56	424.50	424.29	424.97	425.09	424.88	7
8	424.46	424.62	424.85	424.46	424.98	424.67	424.55	424.48	424.28	424.90	425.09	424.86	8
9	424.45	424.65	424.82	424.44	424.93	424.64	424.55	424.45	424.28	424.83	425.22 +	424.84	9
interpol. x	424.43	424.72	424.80	424.44	424.90	424.64	424.55	424.47	424.31	424.77	425.34 +	424.81	10
11	424.42	424.75	424.77	424.44	424.90	424.64	424.54	424.61	424.37	424.73	425.37	424.77	11
12	424.40	424.74	424.75	424.43 -	424.91	424.65	424.53	424.71 +	424.36	424.70	425.27	424.77	12
13	424.40	424.73	424.73	424.45	425.00	424.65	424.54	424.66	424.33	424.67 -	425.18	424.76	13
14	424.39	424.72	424.70	424.53	424.95	424.63	424.56	424.60	424.31	424.67 -	425.22	424.75	14
Max. +	424.38	424.69	424.68	424.57	424.90	424.61	424.55	424.55	424.31	424.80	425.33	424.74 -	15
16	424.37 -	424.66	424.66	424.55	424.85	424.60	424.57	424.50	424.31	425.01	425.30	424.78 -	16
17	424.36 -	424.64	424.65	424.55	424.81	424.59	424.71	424.47	424.35	425.40 +	425.27	425.01 +	17
18	424.36 -	424.63	424.66	424.55	424.78	424.56	424.89 +	424.46	424.34	425.23	425.19	424.96	18
19	424.36 -	424.61 -	424.70	424.56	424.77	424.56	424.85	424.44	424.29	425.12	425.16	424.90	19
Min. -	424.39 -	424.69	424.73	424.55	424.74	424.57	424.78	424.41	424.26	425.05	425.14	424.86	20
21	424.45	424.83	424.71	424.54	424.71	424.60	424.75	424.39	424.26 -	425.01	425.10	424.84	21
22	424.48	424.83	424.71	424.54	424.68	424.61	424.71	424.36	424.26 -	425.12	425.10	424.88	22
23	424.48	424.91	424.71	424.52	424.67	424.60	424.67	424.35	424.30	425.07	425.08	424.92	23
24	424.53	425.02	424.68	424.52	424.70	424.62	424.63	424.35	424.95	425.06	425.13	424.91	24
25	424.59	425.00	424.66	424.51	424.69	424.60	424.62	424.34	425.28 +	425.07	425.13	424.88	25
26	424.64	424.96	424.62	424.51	424.74	424.55	424.61	424.34	425.16	425.13	425.10	424.86	26
27	424.72	424.95	424.60	424.56	424.77	424.50	424.59	424.34	425.15	425.06	425.10	424.84	27
28	424.80 +	425.04 +	424.58	424.59 +	424.82	424.47 -	424.58	424.32	425.04	424.99	425.07	424.81	28
29	424.78	424.56	424.56 +	424.79	424.48 -	424.51	424.30 -	424.94	424.94	425.03	424.80	424.80	29
30	424.77	424.56	424.55	424.74	424.49	424.48	424.29 -	424.86	424.89	424.99	424.81	424.81	30
31	424.71	424.55 -	424.70	424.70	424.70	424.49	424.30 -	424.86	424.86	424.86	424.80	424.80	31
Monatsmittel	424.54	424.74	424.77	424.52	424.83	424.60	424.59	424.45 -	424.49	424.92	425.15 +	424.86	
Maximum	424.81	425.05	425.27	424.59 -	425.44	424.69	424.91	424.74	425.34	425.52 +	425.41	425.03	
Datum	1.+ 28.1.	28.2.	2.3.	28.+29.4.	4.5.	7.6.	18.07.	12.8.	25.9.	17.10.	9.+10.11.	17.12.	
Amplitude*	0.47	0.46	0.73	0.17 -	0.91	0.23	0.46	0.46	1.10 +	0.86	0.60	0.30	
Jahr 2002	Mittel	424.71	m ü.M.	Maximum	425.52	(17. Okt. 02)	Minimum	424.24	(21.+ 22. Sept. 02)	Amplitude*	1.28	m	



Periode	1994 - 2002												
Monatsmittel	424.79	424.77	424.80 +	424.70	424.71	424.64	424.62	424.48 -	424.52	424.53	424.62	424.71	
Maximum	425.64	426.12	425.75	425.46	426.37 +	426.06	425.46	425.09 -	425.34	425.52	425.66	425.86	
Jahr	1995	1999	2001	1998	1994	1995	1996	1995	2002	2002	1996	1997	
Minimum	424.29	424.26	424.24	424.32 +	424.29	424.17	424.24	424.07 -	424.09	424.10	424.02 -	424.05	
Jahr	2001	2001	2001	1997	1997	1997	1998	1997	1997	1997	1997	1997	
Amplitude*	1.14	1.51	1.51	0.87	2.00 +	1.31	1.11	0.57 -	1.10	0.95	1.12	1.81	
Jahr	2001	1999	2001	1998	1994	1995	1996	1995	2002	1996	1996	1997	
Periode	Mittel	424.66	m ü.M.	Maximum	426.37	(19. Mai 94)	Minimum	424.02	(16. Nov. 1997)	Amplitude*	2.35	m	



* Die Amplituden sind aufgrund von Extremwerten berechnet

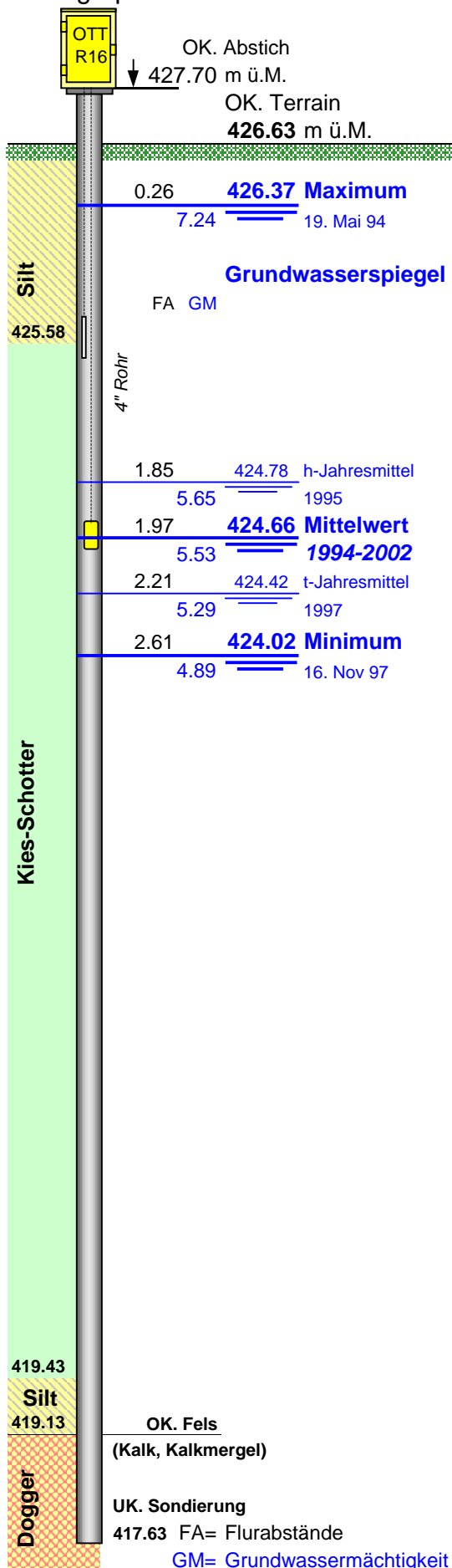
Grundwasserspiegel im Diegtertal

Station 73.J.7 Tenniken

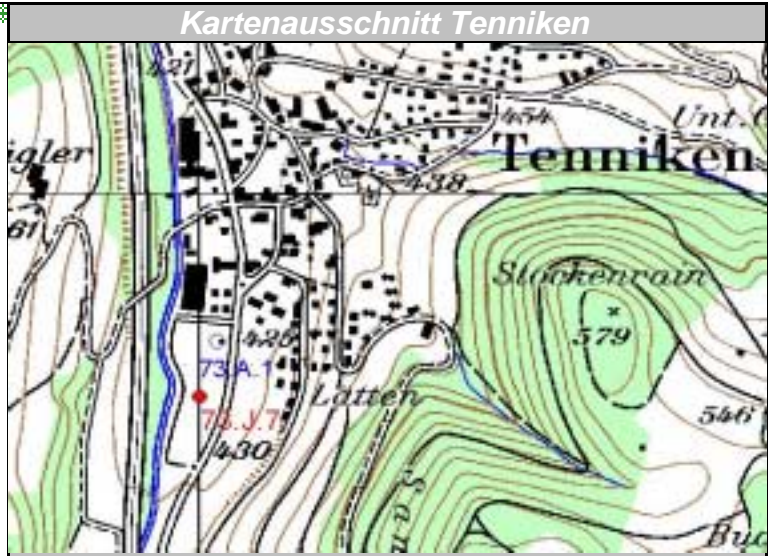
Oberhalb Pumpwerk

Linnigraph

Koordinaten: 628'001.99 / 253'665.85



Kartenausschnitt Tenniken



Situationsplan Tenniken



25.4.2002