

Grundwasserstände
Niveaux piézométriques
Livelli piezometrici

71.J.5 Sissach - Mess-stelle: Sagenacker

BL 244

Koordinaten 627 896 / 256 412 OK Terrain 384.68 m ü.M. Abstichpunkt m ü.M.
Coordonnées 627 896 / 256 412 Altitude terrain 384.68 m s.m. Point de référence m s.m.
Coordinate 627 896 / 256 412 Altitudine terreno 384.68 m s.m. Punta di riferimento m s.m.

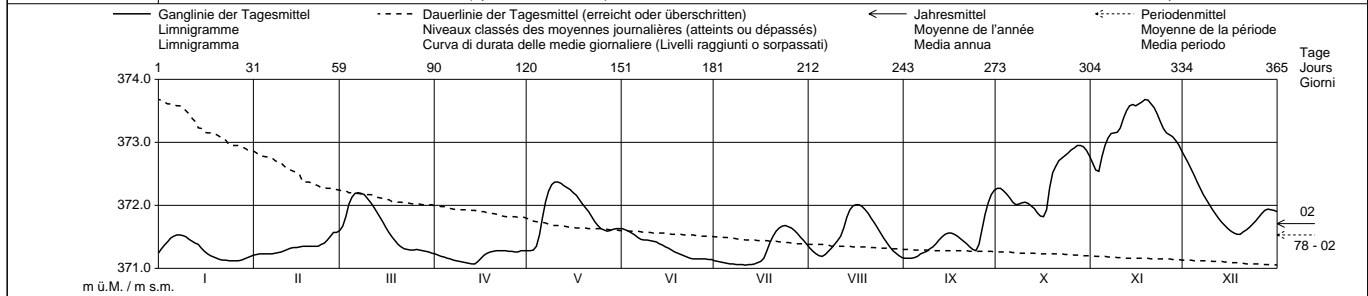
2002	Jan./Janv. Genn.	Feb./Févr. Febr.	März/Mars Marzo	April/Avr. Aprile	Mai/Mai Maggio	Juni/Juin Giugno	Juli/Juil. Luglio	Aug./Août Agosto	Sept./Sept. Sett.	Okt./Oct. Ott.	Nov./Nov. Nov.	Dez./Déc. Dic.	
1	371.24	371.21	371.60	371.23	371.28	371.63	371.12	371.32	371.16	372.27	372.67	372.77	1
2	371.31	371.22	371.67	371.21	371.28	371.61	371.11	371.27	371.16	372.27	372.56	372.68	2
3	371.37	371.23	371.82	371.19	371.29	371.59	371.10	371.23	371.16	372.23	372.54	372.58	3
4	371.42	371.23	372.02	371.18	371.35	371.56	371.09	371.20	371.17	372.18	372.77	372.48	4
5	371.48	371.23	372.13	371.16	371.53	371.53	371.08	371.19	371.19	372.12	372.95	372.37	5
Moyennes journalières	371.51	371.23	372.19	371.15	371.81	371.49	371.07	371.22	371.23	372.05	373.07	372.27	6
6	371.53	371.23	372.20	371.13	372.06	371.46	371.07	371.27	371.25	372.01	373.14	372.17	7
7	371.53	371.24	372.19	371.12	372.23	371.45	371.06	371.32	371.27	372.02	373.15	372.09	8
8	371.52	371.25	372.17	371.11	372.33	371.45	371.06	371.38	371.31	372.04	373.16	372.01	9
9	371.50	371.26	372.11	371.10	372.37	371.44	371.06	371.44	371.34	372.05	373.23	371.93	10
10	371.46	371.28	372.05	371.09	372.37	371.43	371.05	371.51	371.39	372.03	373.38	371.86	11
11	371.43	371.30	371.98	371.08	372.35	371.42	371.06	371.64	371.45	371.99	373.50	371.79	12
12	371.40	371.32	371.90	371.07	372.31	371.39	371.06	371.81	371.50	371.95	373.58	371.73	13
13	371.38	371.33	371.82	371.07	372.28	371.37	371.07	371.93	371.54	371.88	373.60	371.68	14
14	371.32	371.33	371.74	371.11	372.25	371.34	371.09	371.99	371.56	371.83	373.58	371.63	15
m ü.M. m s.m.	371.27	371.34	371.65	371.16	372.20	371.32	371.11	372.01	371.56	371.82	373.61	371.59	16
16	371.23	371.35	371.57	371.21	372.16	371.29	371.16	372.01	371.54	371.93	373.64	371.56	17
17	371.20	371.35	371.50	371.24	372.09	371.26	371.28	371.98	371.51	372.28	373.68	371.54	18
18	371.18	371.35	371.44	371.26	372.02	371.24	371.41	371.93	371.47	372.52	373.67	371.54	19
19	371.16	371.35	371.38	371.27	371.96	371.22	371.51	371.87	371.43	372.62	373.61	371.58	20
20	371.14	371.35	371.34	371.28	371.90	371.20	371.59	371.79	371.39	372.71	373.55	371.61	21
21	371.13	371.35	371.31	371.28	371.82	371.18	371.64	371.72	371.34	372.75	373.45	371.65	22
22	371.13	371.38	371.30	371.28	371.74	371.16	371.67	371.64	371.30	372.79	373.33	371.70	23
23	371.12	371.40	371.29	371.28	371.68	371.15	371.68	371.56	371.28	372.83	373.22	371.75	24
24	371.12	371.45	371.29	371.27	371.63	371.15	371.66	371.48	371.38	372.88	373.15	371.81	25
25	371.12	371.51	371.30	371.27	371.61	371.15	371.64	371.41	371.62	372.91	373.12	371.87	26
26	371.12	371.57	371.29	371.26	371.59	371.15	371.60	371.34	371.86	372.95	373.09	371.92	27
27	371.13	371.57	371.28	371.26	371.60	371.15	371.55	371.28	372.04	372.95	373.03	371.94	28
28	371.15	371.27	371.28	371.28	371.62	371.14	371.49	371.24	372.17	372.93	372.96	371.93	29
29	371.17	371.26	371.28	371.28	371.63	371.14	371.44	371.20	372.24	372.87	372.86	371.92	30
30	371.19	371.24	371.24	371.24	371.63	371.14	371.38	371.17	372.24	372.78	372.86	371.90	31
31													

Monatsmittel Moyennes mensuelles Medie mensili	371.29	371.33	371.65	371.20	371.87	371.34	371.29	371.53	371.46	372.37	373.23	371.93	m ü.M. m s.m.
--	--------	--------	--------	--------	--------	--------	--------	--------	--------	--------	--------	--------	------------------

Maximum / Massime (Spitze / Pointe / Punta) Datum / Date / Data	371.53 08. 09.	371.59 27.	372.20 07. 08.	371.28 29. 30.	372.38 10. 11.	371.63 01.	371.68 23. 24.	372.02	372.25	372.96 27. 28.	373.68 18. 19.	372.79 01.	m ü.M. m s.m.
---	-------------------	---------------	-------------------	-------------------	-------------------	---------------	-------------------	--------	--------	-------------------	-------------------	---------------	------------------

Amplitude Amplitudine	0.41	0.39	0.96	0.21	1.10	0.50	0.63	0.86	1.09	1.15	1.16	1.26	m
--------------------------	------	------	------	------	------	------	------	------	------	------	------	------	---

Jahr / Année Anno	Mittel / Moyenne Media		371.71		Max. (Spitze / Pointe / Punta)		373.68 (18.11./19.11.)		Min.		371.05 (09.07./11.07.)		Amplitude Amplitudine		2.63	
----------------------	---------------------------	--	--------	--	-----------------------------------	--	------------------------	--	------	--	------------------------	--	--------------------------	--	------	--



Periode / Période / Periodo 1978 - 2002

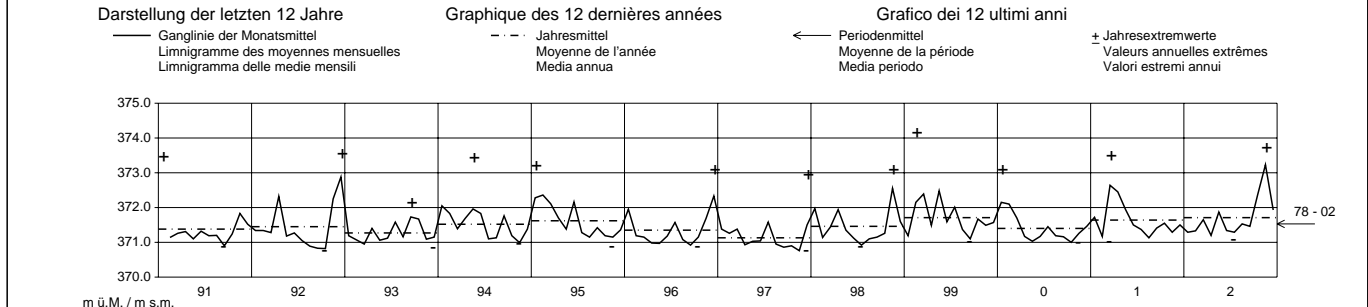
Monatsmittel Moyennes mensuelles Medie mensili	371.78	371.72	371.73	371.70	371.51	371.55	371.40	371.24	371.20	371.39	371.49	371.64	m ü.M. m s.m.
--	--------	--------	--------	--------	--------	--------	--------	--------	--------	--------	--------	--------	------------------

Maximum / Massime (Spitze / Pointe / Punta) Jahr / Année / Anno	373.42 1991	374.12 1999	373.89 1988	373.71 1988	373.94 1999	373.66 1983	372.95 1980	373.29 1978	372.90 1984	373.11 1984	373.68 2002	374.25 1981	m ü.M. m s.m.
---	----------------	----------------	----------------	----------------	----------------	----------------	----------------	----------------	----------------	----------------	----------------	----------------	------------------

Minimum / Minime Jahr / Année / Anno	370.78 1990	370.89 1990	370.91 1993	370.86 1997	370.91 1996	370.84 1997	370.83 1998	370.79 1997	370.74 1992	370.65 1989	370.66 1989	370.58 1989	m ü.M. m s.m.
---	----------------	----------------	----------------	----------------	----------------	----------------	----------------	----------------	----------------	----------------	----------------	----------------	------------------

Amplitude Amplitudine Jahr/Année/Anno	2.01 1991	2.78 1999	2.50 1999	2.33 1988	2.51 1999	2.41 1983	1.66 1999	2.20 1978	2.08 1984	1.91 1984	2.07 1990	2.84 1981	m
---	--------------	--------------	--------------	--------------	--------------	--------------	--------------	--------------	--------------	--------------	--------------	--------------	---

Periode / Période Periodo	Mittel / Moyenne Media		371.53		Max. (Spitze / Pointe / Punta)		374.25 (18.12.81/19.12.81)		Min.		370.58 (14.12.89/15.12.89)		Amplitude Amplitudine		3.67	
------------------------------	---------------------------	--	--------	--	-----------------------------------	--	----------------------------	--	------	--	----------------------------	--	--------------------------	--	------	--



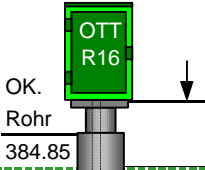
Grundwasserspiegel im Diegtertal

Station 71.J.5
Limnigraph

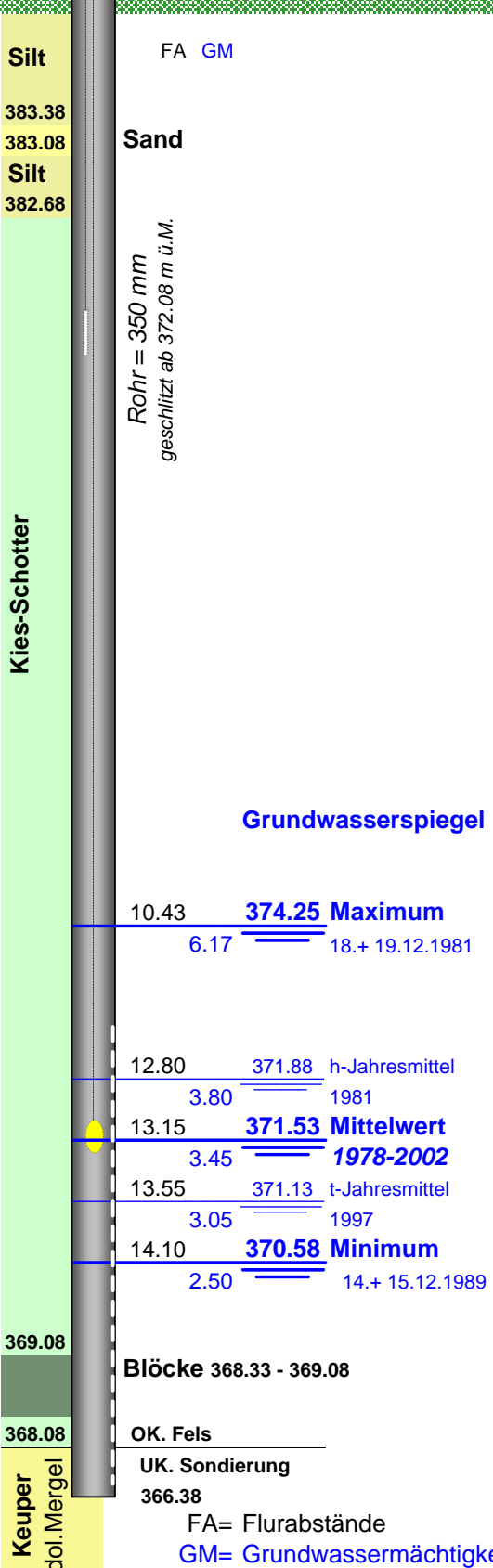
Sissach

Sagenacker

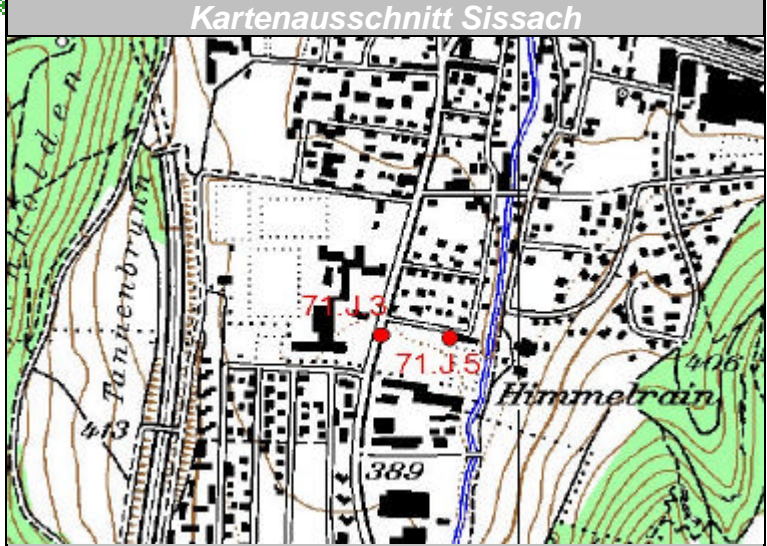
Koordinaten: 627'895.89 / 256'411.56



OK. Abstich
385.18 m ü.M.
OK. Terrain
384.68 m ü.M.



Kartenausschnitt Sissach



Situationsplan Sissach

