Grundwasserstände
Niveaux piézométriques
Livelli piezometrici

41.J.11 Pratteln - Mess-stelle: Hardwald

BL 258

Koordinaten / Coordonnées / Coordinate	618 050 / 264 064	OK Terrain / Altitude terrain / Altitudine terreno	287.81 m ü.M. / m s.m. / m s.m.	Abstichpunkt / Point de référence / Punta di riferimento	288.41 m ü.M. / m s.m. / m s.m.

2001

Tag	Jan./Janv. Genn.	Feb./Févr. Febbr.	März/Mars Marzo	April/Avr. Aprile	Mai/Mai Maggio	Juni/Juin Giugno	Juli/Juil. Luglio	Aug./Août Agosto	Sept./Sept. Sett.	Okt./Oct. Ott.	Nov./Nov. Nov.	Dez./Déc. Dic.	Tag
1	254.03	253.88 +	253.78	254.59 -	255.28 -	255.51	255.49 +	255.04 +	253.98 +	253.77 +	253.67 -	253.96	1
2	254.06	253.88 +	253.78	254.63	255.29	255.52	255.49 +	255.03	253.95	253.76	253.69	254.00	2
3	254.09	253.88 +	253.78	254.66	255.30	255.52	255.49 +	255.02	253.94	253.74	253.72	253.99	3
4	254.11	253.88 +	253.77 -	254.69	255.31	255.52	255.49 +	255.02	253.92	253.73	253.75	253.95 -	4
5	254.12	253.88 +	253.78	254.72	255.31	255.52	255.47	255.02	253.91	253.72	253.78	253.95 -	5
6	254.12	253.88 +	253.81	254.75	255.31	255.52	255.46	255.02	253.90	253.70	253.80	253.95 -	6
7	254.12	253.88 +	253.85	254.78	255.31	255.53	255.43	255.02	253.91	253.69	253.81	253.96	7
8	254.13 +	253.88 +	253.87	254.79	255.32	255.55	255.41	255.00	253.93	253.68	253.92	253.98	8
9	254.13 +	253.88 +	253.89	254.82	255.32	255.56	255.39	254.97	253.94	253.68	253.92	254.00	9
10	254.12	253.87	253.90	254.85	255.32	255.56	255.38	254.95	253.95	253.67	253.93	254.01	10
11	254.12	253.87	253.91	254.88	255.32	255.57	255.35	254.95	253.96	253.57	253.95	254.02	11
12	254.11	253.88 +	253.93	254.92	255.32	255.60	255.33	254.95	253.97	253.55	253.98	254.03	12
13	254.10	253.88 +	253.94	254.95	255.32	255.63	255.30	254.94	253.96	253.55	253.98	254.03	13
14	254.09	253.88 +	253.97	254.98	255.32	255.65	255.29	254.93	253.95	253.54	253.98	254.04	14
15	254.09	253.88 +	253.99	255.01	255.31	255.66	255.27	254.92	253.94	253.53	253.98	254.04	15
16	254.07	253.87	254.02	255.04	255.30	255.67	255.26	254.91	253.93	253.51	253.98	254.03	16
17	254.05	253.87	254.05	255.08	255.30	255.67	255.26	254.89	253.91	253.49	253.98	254.03	17
18	254.03	253.87	254.08	255.13	255.29	255.67	255.28	254.87	253.90	253.47	254.00	254.04	18
19	254.01	253.87	254.11	255.16	255.30	255.67	255.28	254.85	253.89	253.45	254.01 +	254.04	19
20	253.99	253.86	254.14	255.17	255.32	255.70	255.29	254.85	253.88	253.43	254.01 +	254.05	20
21	253.98	253.86	254.17	255.19	255.34	255.72 +	255.28	254.84	253.87	253.42 -	254.00	254.05	21
22	253.96	253.86	254.20	255.20	255.36	255.72 +	255.28	254.83	253.86	253.42 -	254.00	254.05	22
23	253.95	253.86	254.24	255.20	255.36	255.70	255.28	254.81	253.85	253.42 -	253.98	254.06	23
24	253.94	253.86	254.28	255.21	255.38	255.66	255.28	254.79	253.84	253.43	253.97	254.07	24
25	253.93	253.85	254.32	255.22	255.40	255.62	255.25	254.70	253.83	253.44	253.98	254.09	25
26	253.92	253.84	254.35	255.24	255.42	255.60	255.23	254.59	253.82	253.42 -	253.98	254.11	26
27	253.91	253.82	254.39	255.23	255.44	255.57	255.20	254.47	253.81	253.44	253.98	254.12	27
28	253.90	253.79 -	254.43	255.24	255.46	255.54	255.17	254.36	253.80	253.50	253.97	254.14	28
29	253.89 -		254.48	255.26	255.48	255.51	255.16	254.24	253.79	253.56	253.96	254.16	29
30	253.89 -		254.52	255.27 +	255.50	255.50 -	255.11	254.13	253.77 -	253.61	253.95	254.17	30
31	253.89 -		254.55 +		255.51 +		255.06 -	254.04 -		253.65		254.18 +	31
Monatsmittel / Moyennes mensuelles / Medie mensili	254.03	253.87	254.07	255.00	255.35	255.60 +	255.31	254.80	253.90	253.57 -	253.92	254.04	m ü.M. / m s.m.
Maximum / Massime (Spitze / Pointe / Punta) Datum / Date / Data	254.13 09. 10.	253.89 01. 02.	254.57 31.	255.27 29. 30.	255.51 31.	255.72 + 22. 23.	255.49 03. 04.	255.04 01.	253.98 01.	253.77 - 01.	254.01 20. 21.	254.20 31.	m ü.M. / m s.m.
Amplitude / Amplitudine	0.25	0.10 -	0.80	0.68	0.23	0.22	0.44	1.02 +	0.21	0.36	0.34	0.25	m

m ü.M. / m s.m.

+ Maximum / Massime

– Minimum / Minime

Jahr / Année / Anno	Mittel / Moyenne / Media	Max. (Spitze / Pointe / Punta)	Min.	Amplitude / Amplitudine
	254.46	255.72 (22.06./23.06.)	253.41 (23.10./26.10.)	2.31

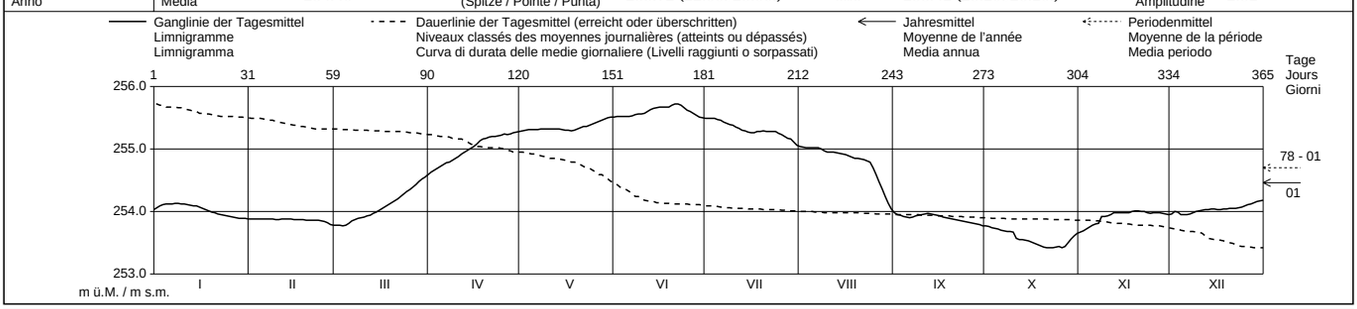

Periode / Période / Periodo

1978 – 2001

	Jan.	Feb.	März	April	Mai	Juni	Juli	Aug.	Sept.	Okt.	Nov.	Dez.	
Monatsmittel / Moyennes mensuelles / Medie mensili	254.68	254.55	254.53	254.70	254.87	255.07 +	255.00	254.95	254.65	254.50	254.47	254.43 -	m ü.M. / m s.m.
Maximum / Massime (Spitze / Pointe / Punta) Jahr / Année / Anno	256.26 1982	256.35 + 1981	255.99 1982	255.43 - 1978	255.86 1999	256.09 1983	255.86 1986	255.85 1981	255.51 1981	255.64 1981	255.73 1981	256.18 1981	m ü.M. / m s.m.
Minimum / Minime Jahr / Année / Anno	253.75 1998	253.63 1998	253.68 1998	253.72 1998	253.97 + 1993	253.79 2000	253.96 1993	253.78 2000	253.70 2000	253.40 - 2000	253.61 2000	253.62 1993/1997	m ü.M. / m s.m.
Amplitude / Amplitudine Jahr/Année/Anno	1.16 1981	0.93 1981	0.80 2001	0.68 2001	1.48 + 1999	0.96 2000	0.74 1999	1.02 2001	0.59 1998	0.85 1995	0.38 - 1995	0.79 1999	m

Periode / Période / Periodo	Mittel / Moyenne / Media	Max. (Spitze / Pointe / Punta)	Min.	Amplitude / Amplitudine
	254.70	256.35 (11.02.81)	253.40 (14.10.00)	2.95

Darstellung der letzten 12 Jahre / Graphique des 12 dernières années / Grafico dei 12 ultimi anni

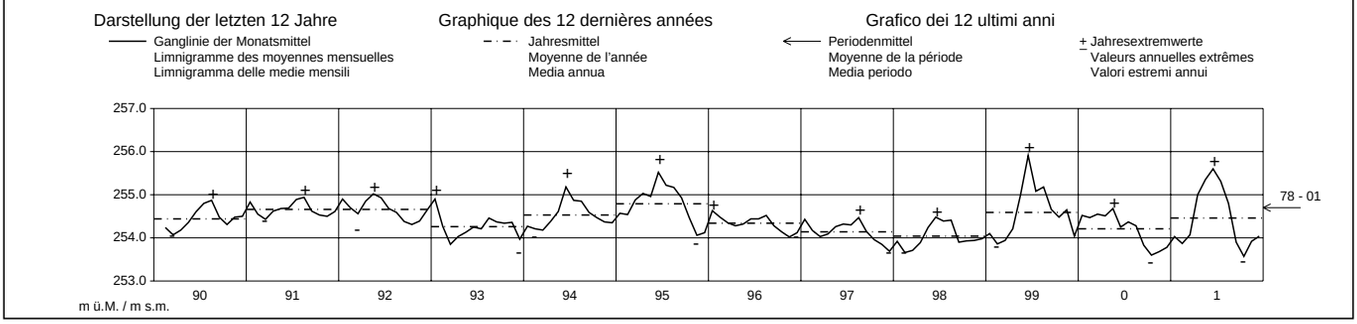

Grundwasserspiegel im Rheintal

Station 41.J.11 **Pratteln** **Hardwald**
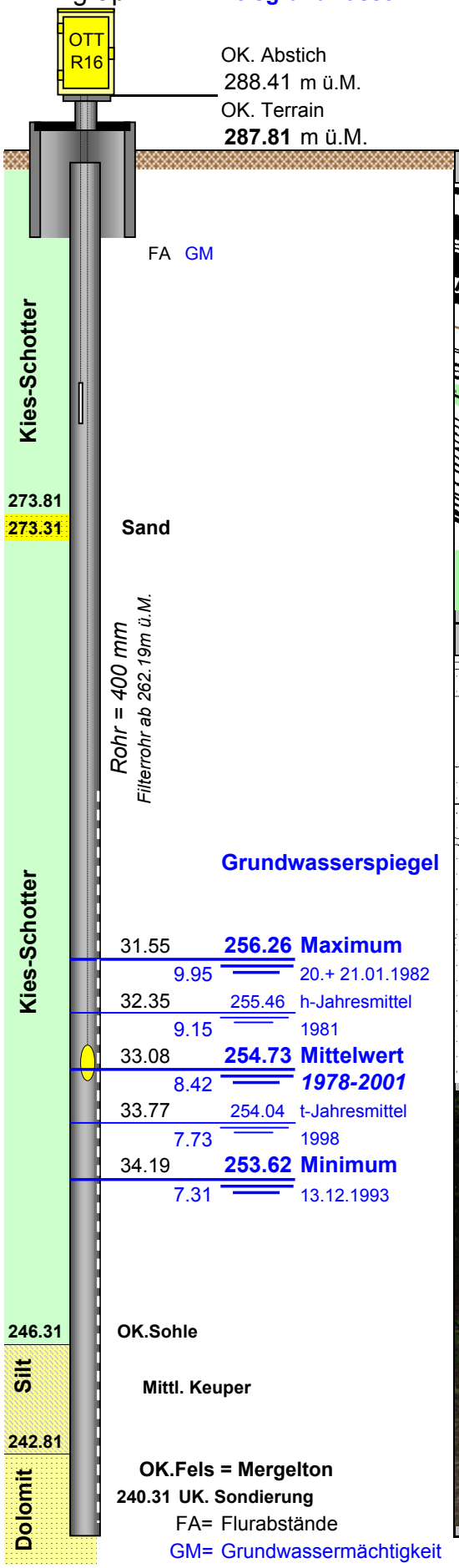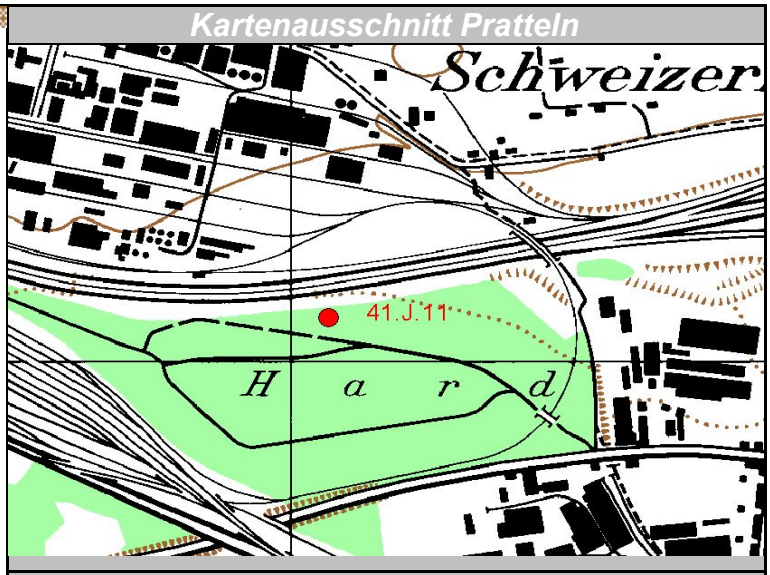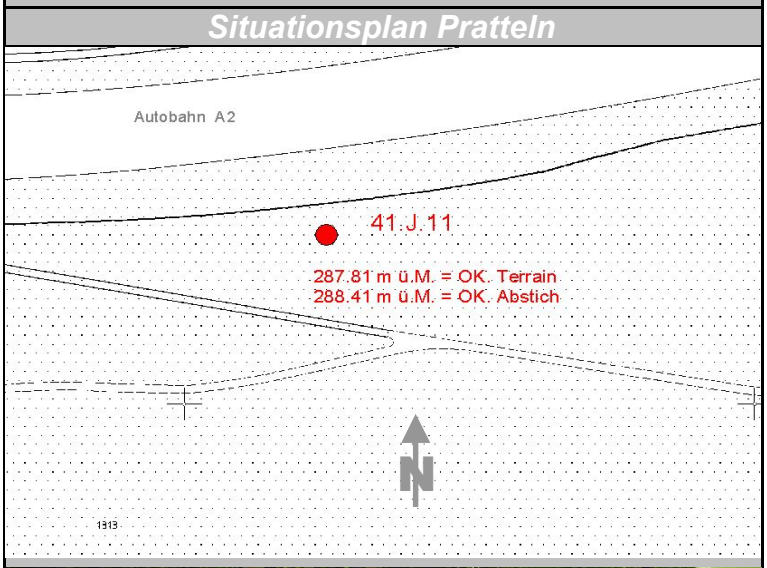
Limnigraph **Felsgrundwasser** Koordinaten: 618'049.94 / 264'064.10