Grundwasserstände
Niveaux piézométriques
Livelli piezometrici

12.J.7 Allschwil - Mess-stelle: Gemeindeverw.

BL 277

Koordinaten / Coordonnées / Coordinate	608 011 / 266 931	OK Terrain / Altitude terrain / Altitudine terreno	278.15 m ü.M. / m s.m. / m s.m.	Abstichpunkt / Point de référence / Punta di riferimento	278.69 m ü.M. / m s.m. / m s.m.

2001

Tag / Jour / Giorno	Jan./Janv. Genn.	Feb./Févr. Febbr.	März/Mars Marzo	April/Avr. Aprile	Mai/Mai Maggio	Juni/Juin Giugno	Juli/Juil. Luglio	Aug./Août Agosto	Sept./Sept. Sett.	Okt./Oct. Ott.	Nov./Nov. Nov.	Dez./Déc. Dic.	
1	268.77 -	268.88	268.81	269.26	269.23	269.25 +	269.03 +	268.89 +	268.80	268.78 +	268.72 +	268.65 -	1
2	268.77 -	268.89	268.80	269.27	269.23	269.25 +	269.03 +	268.89 +	268.80	268.78 +	268.72 +	268.65 -	2
3	268.78	268.89	268.80	269.27	269.23	269.24	269.02	268.88	268.80	268.78 +	268.72 +	268.66	3
4	268.78	268.89	268.79 -	269.27	269.22	269.23	269.02	268.88	268.81	268.78 +	268.71	268.66	4
5	268.78	268.89	268.80	269.27	269.21	269.23	269.01	268.87	268.81	268.78 +	268.71	268.66	5
6	268.79	268.89	268.81	269.27	269.20	269.22	269.00	268.87	268.81	268.77	268.71	268.65 -	6
7	268.79	268.90	268.82	269.27	269.19	269.21	268.99	268.87	268.81	268.77	268.71	268.65 -	7
8	268.80	268.90	268.83	269.27	269.19	269.20	268.99	268.86	268.82	268.77	268.70	268.65 -	8
9	268.81	268.90	268.84	269.27	269.19	269.18	268.98	268.86	268.82	268.76	268.70	268.65 -	9
10	268.82	268.90	268.86	269.27	269.18	269.18	268.98	268.86	268.83 +	268.76	268.70	268.65 -	10
11	268.82	268.90	268.87	269.27	269.18	269.17	268.97	268.85	268.83 +	268.77	268.69	268.65 -	11
12	268.83	268.90	268.88	269.27	269.17	269.16	268.96	268.85	268.83 +	268.77	268.69	268.65 -	12
13	268.83	268.90	268.89	269.27	269.17	269.15	268.96	268.85	268.82	268.77	268.69	268.65 -	13
14	268.83	268.90	268.91	269.27	269.16	269.14	268.95	268.84	268.82	268.77	268.68	268.65 -	14
15	268.84	268.91 +	268.94	269.28	269.16	269.14	268.95	268.83	268.82	268.77	268.68	268.65 -	15
16	268.84	268.91 +	268.98	269.28	269.15 -	269.13	268.94	268.82	268.82	268.76	268.68	268.65 -	16
17	268.85	268.90	269.01	269.28	269.15 -	269.13	268.94	268.81	268.82	268.76	268.68	268.65 -	17
18	268.86	268.90	269.04	269.29 +	269.16	269.12	268.94	268.81	268.82	268.76	268.68	268.65 -	18
19	268.86	268.89	269.06	269.29 +	269.18	269.11	268.94	268.81	268.81	268.76	268.67	268.65 -	19
20	268.86	268.88	269.08	269.29 +	269.19	269.11	268.93	268.81	268.81	268.75	268.67	268.66	20
21	268.86	268.87	269.10	269.28	269.21	269.11	268.93	268.80	268.81	268.75	268.67	268.66	21
22	268.87	268.87	269.12	269.28	269.22	269.10	268.92	268.80	268.80	268.75	268.66	268.67	22
23	268.87	268.86	269.14	269.28	269.24	269.09	268.92	268.80	268.80	268.75	268.66	268.67	23
24	268.87	268.85	269.15	269.27	269.25	269.08	268.91	268.80	268.80	268.74	268.66	268.67	24
25	268.87	268.84	269.17	269.27	269.26 +	269.08	268.91	268.80	268.80	268.74	268.66	268.68	25
26	268.87	268.84	269.19	269.26	269.26 +	269.07	268.91	268.80	268.80	268.74	268.66	268.68	26
27	268.87	268.83	269.21	269.26	269.26 +	269.06	268.91	268.80	268.79 -	268.74	268.65 -	268.68	27
28	268.87	268.82 -	269.22	269.26	269.26 +	269.05	268.90	268.79 -	268.79 -	268.73 -	268.65 -	268.69	28
29	268.87		269.23	269.25	269.26 +	269.05	268.90	268.80	268.79 -	268.73 -	268.65 -	268.69	29
30	268.88 +		269.25	269.24 -	269.26 +	269.04 -	268.90	268.80	268.79 -	268.73 -	268.65 -	268.70 +	30
31	268.88 +		269.26 +		269.26 +		268.89 -	268.80		268.73 -		268.70 +	31
Monatsmittel / Moyennes mensuelles / Medie mensili	268.84	268.88	269.00	269.27 +	269.21	269.14	268.95	268.83	268.81	268.76	268.68	268.66 -	m ü.M. / m s.m.
Maximum / Massime (Spitze / Pointe / Punta) Datum / Date / Data	268.88 30. 31.	268.91 15. 16.	269.26 31.	269.29 + 19. 20.	269.27 28. 29.	269.26 01.	269.04 01.	268.89 01. 02.	268.84 11.	268.78 05. 11.	268.72 03. 04.	268.70 - 30. 31.	m ü.M. / m s.m.
Amplitude / Amplitudine	0.11	0.10	0.47 +	0.05 -	0.12	0.22	0.15	0.10	0.06	0.05 -	0.07	0.05 -	m

m ü.M. / m s.m.

Jahr / Année / Anno	Mittel / Moyenne / Media	Max. (Spitze / Pointe / Punta)	Min.	Amplitude / Amplitudine
	268.92	269.29 (19.04./20.04.)	268.65 (19.12./20.12.)	0.64

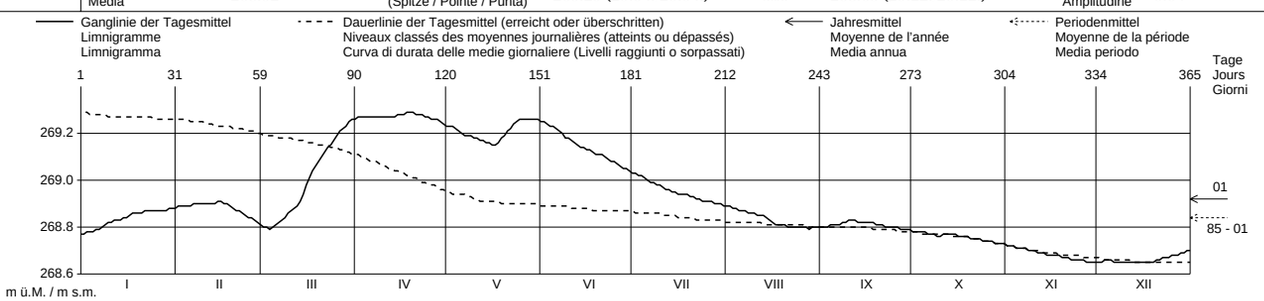

Periode / Période / Periodo

1985 – 2001

Monatsmittel / Moyennes mensuelles / Medie mensili	268.81	268.83	268.86	268.90	268.93	268.94 +	268.90	268.85	268.79	268.76	268.73 -	268.76	m ü.M. / m s.m.
Maximum / Massime (Spitze / Pointe / Punta) Jahr / Année / Anno	269.17 2000	269.17 1995	269.26 1995/2001	269.29 2001	269.27 2001	269.34 + 1995	269.25 1995	269.11 1987	269.12 1988	269.10 1987	269.07 1987	269.05 - 1999	m ü.M. / m s.m.
Minimum / Minime Jahr / Année / Anno	268.52 - 1986	268.62 + 1992	268.62 + 1992	268.60 1993	268.59 1993	268.62 + 1993	268.62 + 1993	268.59 1993	268.59 1993	268.57 1992	268.55 1985	268.52 - 1985	m ü.M. / m s.m.
Amplitude / Amplitudine Jahr/Année/Anno	0.17 1995	0.18 1995	0.47 + 2001	0.26 1986/1992	0.34 1994	0.28 1995	0.22 1997	0.12 1990	0.11 - 1990/1999	0.13 1986	0.14 1992	0.26 1992	m

Periode / Période / Periodo	Mittel / Moyenne / Media	Max. (Spitze / Pointe / Punta)	Min.	Amplitude / Amplitudine
	268.84	269.34 (14.06.95/15.06.95)	268.52 (10.01.86/29.12.85)	0.82

Darstellung der letzten 12 Jahre — Graphique des 12 dernières années — Grafico dei 12 ultimi anni

Ganglinie der Monatsmittel
Limnigramme des moyennes mensuelles
Limnigramma delle medie mensili

Jahresmittel
Moyenne de l'année
Media annua

Periodenmittel
Moyenne de la période
Media periodo

+ Jahresextremwerte
Valeurs annuelles extrêmes
Valori estremi annui

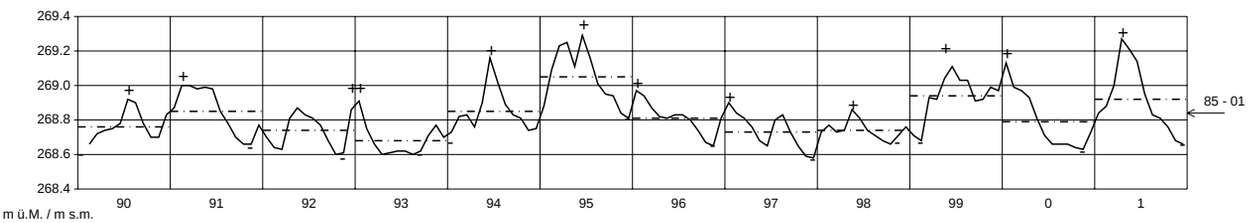

Grundwasserspiegel im Rheintal

Station 12.J.7 **Allschwil** **Gemeindeverwaltung**

Limnigraph
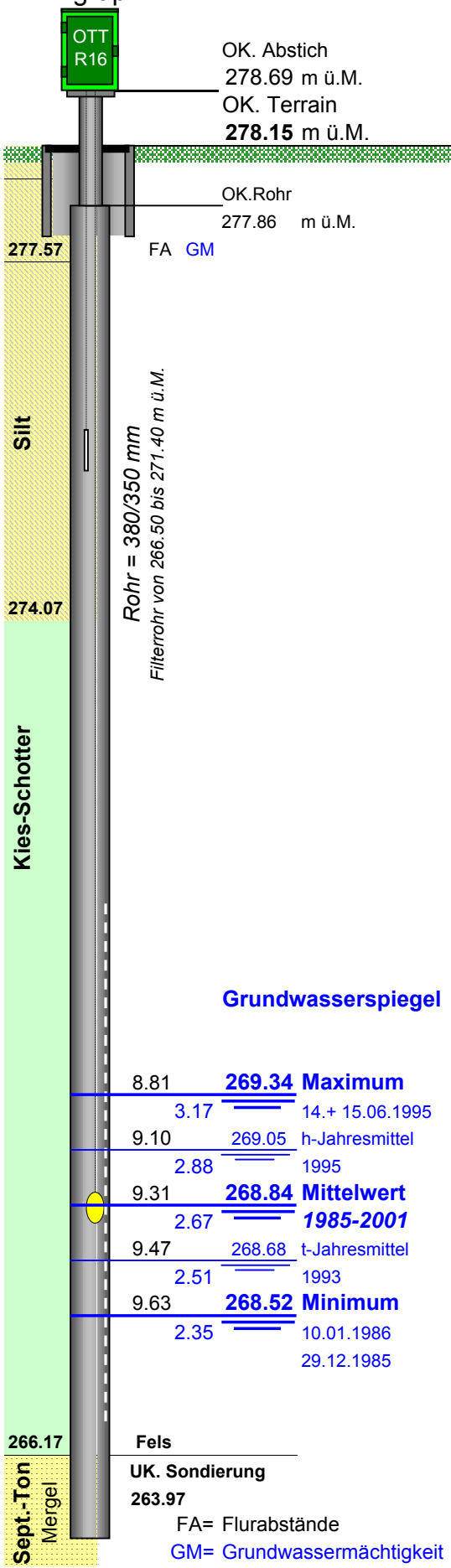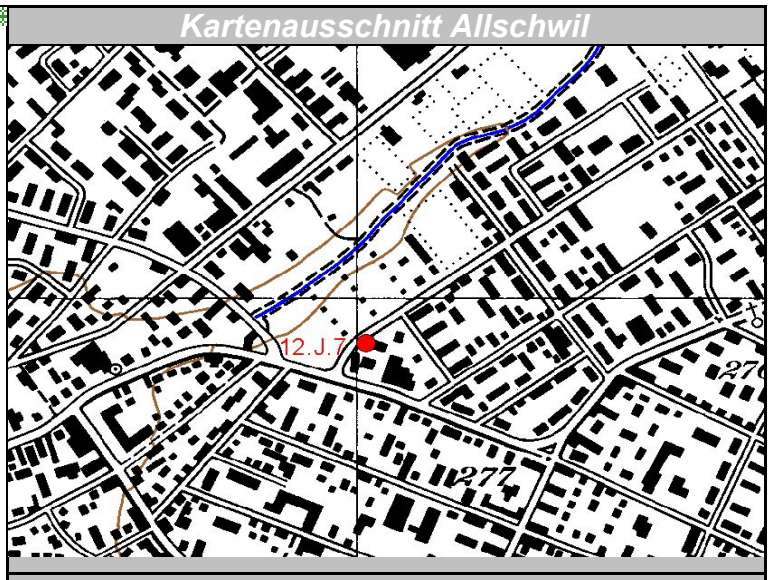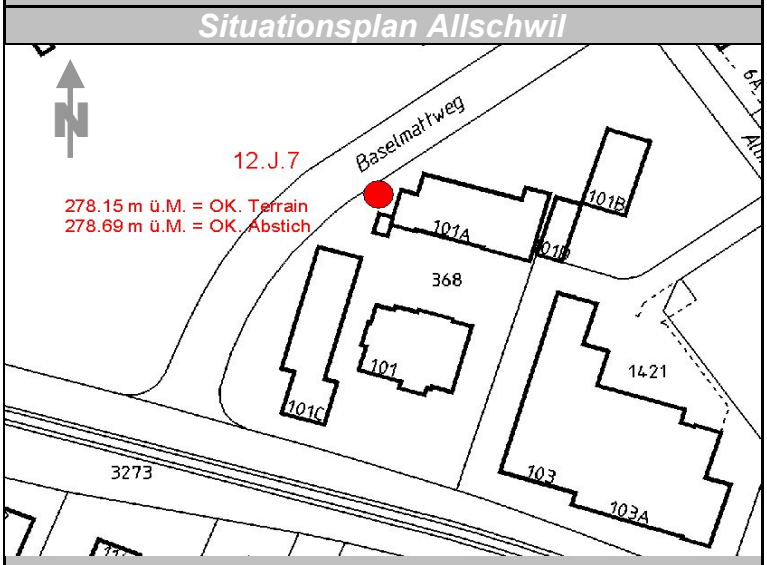
Koordinaten: 608'010.60 / 266'930.50