

Grundwasserstände
Niveaux piézométriques
Livelli piezometrici

39.H.7 Liestal - Mess-stelle: Hanro

BL 273

Koordinaten
Coordonnées
Coordinate

622 759 / 258 255

OK Terrain
Altitude terrain
Altitudine terreno

327.40

m ü.M.
m s.m.
m s.m.

Abstichpunkt
Point de référence
Punta di riferimento

327.73

m ü.M.
m s.m.
m s.m.

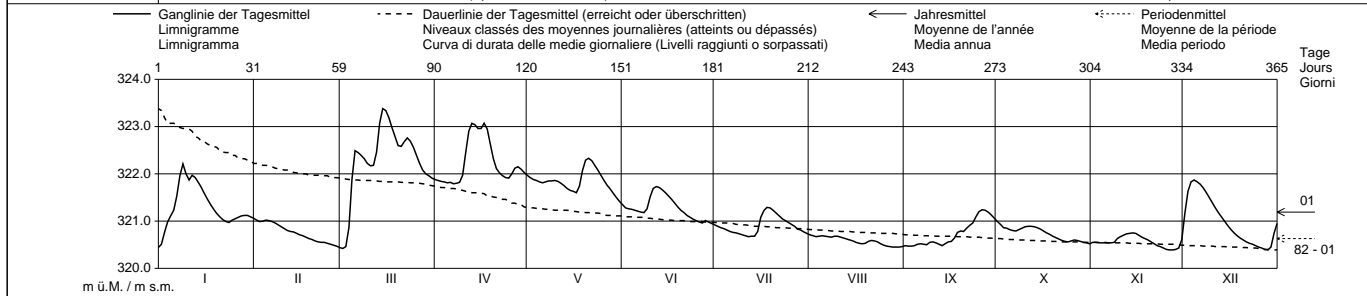
2001	Jan./Janv. Genn.	Feb./Févr. Febbr.	März/Mars Marzo	April/Avr. Aprile	Mai/Mai Maggio	Juni/Juin Giugno	Juli/Juil. Luglio	Aug./Août Agosto	Sept./Sept. Sett.	Okt./Oct. Ott.	Nov./Nov. Nov.	Dez./Déc. Dic.	
1	320.44 -	321.06 +	320.44	321.88	321.97	321.35	320.92	320.71 +	320.48	320.99 +	320.55	321.17	1
2	320.51	321.02	320.42 -	321.86	321.92	321.28	320.89	320.69	320.47 -	320.93	320.55	321.63	2
3	320.76	320.99	320.46	321.84	321.88	321.26	320.86	320.67	320.47 -	320.86	320.54	321.83	3
4	320.98	321.00	320.86	321.83	321.86	321.25	320.84	320.68	320.48	320.85	320.54	321.87 +	4
5	321.11	321.02	321.89	321.81	321.83	321.23	320.81	320.69	320.51	320.82	320.54	321.83	5
Moyennes journalières	321.23	321.01	322.49	321.82	321.81	321.21	320.78	320.68	320.52	320.80	320.54	321.78	6
7	321.53	320.99	322.45	321.79 -	321.83	321.19	320.76	320.67	320.51	320.79	320.54	321.70	7
8	321.96	320.96	322.39	321.80	321.85	321.18	320.75	320.66	320.50	320.82	320.55	321.60	8
9	322.21 +	320.92	322.22	321.82	321.85	321.26	320.73	320.68	320.55	320.85	320.63	321.49	9
10	322.00	320.88	322.22	321.97	321.86	321.51	320.71	320.68	320.56	320.88	320.67	321.38	10
11	321.87	320.84	322.17	322.45	321.84	321.69	320.69	320.66	320.54	320.89	320.70	321.27	11
12	321.97	320.80	322.18	322.90	321.80	321.73 +	320.67	320.64	320.51	320.89	320.73	321.17	12
13	321.92	320.78	322.46	323.07 +	321.75	321.71	320.68	320.62	320.48	320.88	320.74	321.08	13
14	321.82	320.77	323.07	323.04	321.69	321.66	320.68	320.60	320.52	320.86	320.75 +	320.99	14
m ü.M. m s.m.	321.71	320.74	323.38 +	322.96	321.65	321.60	320.78	320.58	320.56	320.83	320.74	320.90	15
16	321.58	320.71	323.34	322.96	321.63	321.53	321.08	320.55	320.57	320.79	320.70	320.82	16
17	321.46	320.69	323.19	323.07 +	321.60	321.46	321.22	320.53	320.64	320.75	320.66	320.75	17
18	321.35	320.66	322.98	322.95	321.74	321.38	321.29 +	320.52	320.76	320.72	320.63	320.69	18
19	321.25	320.63	322.79	322.63	322.07	321.30	321.28	320.53	320.79	320.68	320.60	320.64	19
20	321.16	320.61	322.60	322.32	322.29	321.23	321.23	320.57	320.78	320.65	320.56	320.60	20
21	321.09	320.58	322.58	322.11	322.33 +	321.18	321.17	320.59	320.85	320.62	320.52	320.56	21
22	321.03	320.56	322.68	322.02	322.28	321.12	321.11	320.58	320.91	320.59	320.48	320.53	22
23	320.99	320.55	322.76	321.96	322.18	321.08	321.05	320.56	320.96	320.57	320.46	320.51	23
+ Maximum Massime	320.97	320.55	322.69	321.92	322.08	321.04	321.01	320.52	321.09	320.56	320.43	320.48	24
25	321.02	320.53	322.56	321.91	321.97	321.01	320.97	320.49	321.20	320.58	320.40	320.45	25
- Minimum Minime	321.05	320.51	322.39	322.00	321.86	320.98	320.93	320.47	321.24 +	320.60	320.39 -	320.43	26
27	321.08	320.49	322.22	322.12	321.76	320.96	320.89	320.46	321.23	320.59	320.39 -	320.40	27
28	321.11	320.47 -	322.08	322.15	321.68	321.01	320.83	320.45 -	321.19	320.57	320.40	320.39 -	28
29	321.12	322.00	322.10	321.59	320.98	320.81	320.81	320.45 -	321.13	320.55	320.43	320.45	29
30	321.12	321.96	322.03	321.50	320.95 -	320.77	320.77	320.45 -	321.06	320.54	320.61	320.74	30
31	321.09	321.91		321.42 -			320.74	320.46		320.52 -		320.95	31

Monatsmittel Moyennes mensuelles Medie mensili	321.31	320.76	322.26 +	322.24	321.85	321.28	320.90	320.58	320.74	320.74	320.57 -	321.00	m ü.M. m s.m.
------------------------------------------------------	--------	--------	----------	--------	--------	--------	--------	--------	--------	--------	----------	--------	------------------

Maximum / Massime (Spitze / Pointe / Punta) Datum / Date / Data	322.29 09.	321.07 01.	323.40 + 15.	323.09 17.	322.34 20.	321.73 12.	321.29 18. 19.	320.72 - 01.	321.25 26. 27.	321.01 01.	320.80 30.	321.87 04.	m ü.M. m s.m.
-----------------------------------------------------------------------	---------------	---------------	-----------------	---------------	---------------	---------------	-------------------	-----------------	-------------------	---------------	---------------	---------------	------------------

Amplitude Amplitudine	1.86	0.60	2.99 +	1.32	0.93	0.79	0.63	0.27 -	0.78	0.50	0.41	1.48	m
--------------------------	------	------	--------	------	------	------	------	--------	------	------	------	------	---

Jahr / Année / Anno	Mittel / Moyenne Media	321.19			Max. (Spitze / Pointe / Punta)	323.40 (15.03.)			Min.	320.39 (28.12./29.12.)			Amplitude Amplitudine	3.01
---------------------	---------------------------	--------	--	--	-----------------------------------	-----------------	--	--	------	------------------------	--	--	--------------------------	------



Periode / Période / Periodo 1982 - 2001

Monatsmittel Moyennes mensuelles Medie mensili	321.02	320.89	320.93	321.06 +	320.73	320.66	320.42	320.18	320.13 -	320.34	320.47	320.76	m ü.M. m s.m.
------------------------------------------------------	--------	--------	--------	----------	--------	--------	--------	--------	----------	--------	--------	--------	------------------

Maximum / Massime (Spitze / Pointe / Punta) Jahr / Année / Anno	323.27 1982	324.24 + 1999	323.40 2001	323.31 1992	323.98 1999	323.30 1995	322.56 1999	321.94 - 1982	322.58 1982	322.31 1982	322.71 1990	323.14 1999	m ü.M. m s.m.
-----------------------------------------------------------------------	----------------	------------------	----------------	----------------	----------------	----------------	----------------	------------------	----------------	----------------	----------------	----------------	------------------

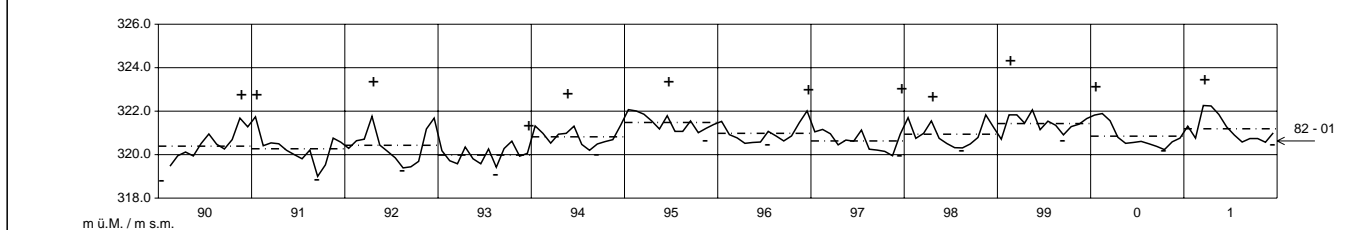
Minimum / Minime Jahr / Année / Anno	318.76 1990	318.97 1990	319.31 1993	319.52 + 1990	319.30 1990	319.07 1989	318.96 1989	318.92 1989	318.63 1989	318.47 1989	318.35 1989	317.87 - 1989	m ü.M. m s.m.
-----------------------------------------	----------------	----------------	----------------	------------------	----------------	----------------	----------------	----------------	----------------	----------------	----------------	------------------	------------------

Amplitude Amplitudine Jahr/Année/Anno	3.46 + 1986	3.38 1999	2.99 2001	2.59 1992	2.97 1999	3.26 1990	1.70 - 1999	2.05 1991	2.81 1984	2.58 1988	2.53 1991	3.09 1997	m
---------------------------------------------	----------------	--------------	--------------	--------------	--------------	--------------	----------------	--------------	--------------	--------------	--------------	--------------	---

Periode / Période / Periodo	Mittel / Moyenne Media	320.63			Max. (Spitze / Pointe / Punta)	324.24 (23.02.99)			Min.	317.87 (13.12.89/14.12.89)			Amplitude Amplitudine	6.37
-----------------------------	---------------------------	--------	--	--	-----------------------------------	-------------------	--	--	------	----------------------------	--	--	--------------------------	------

Darstellung der letzten 12 Jahre Graphique des 12 dernières années Grafico dei 12 ultimi anni

— Ganglinie der Monatsmittel / Limnigramme des moyennes mensuelles / Limnigramma delle medie mensili
- - - Jahresmittel / Moyenne de l'année / Media annua
← Periodenmittel / Moyenne de la période / Media periodo
+ Jahresextremwerte / Valeurs annuelles extrêmes / Valori estremi annui

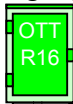


Grundwasserspiegel im Frenketal

Station 39.H.7 Liestal
Limnigraph

Hanro

Koordinaten: 622'759.24 / 258'254.75



OK. Abstich
327.73 m ü.M.
OK. Terrain
327.40 m ü.M.

