

Grundwasserstände
Niveaux piézométriques
Livelli piezometrici

39.J.33 Liestal - Mess-stelle: Weiermatt

BL 251

Koordinaten
Coordonnées
Coordinate 621 564 / 260 339

OK Terrain
Altitude terrain
Altitudine terreno 302.72

m ü.M.
m s.m.
m s.m.

Abstichpunkt
Point de référence
Punta di riferimento 303.72

m ü.M.
m s.m.
m s.m.

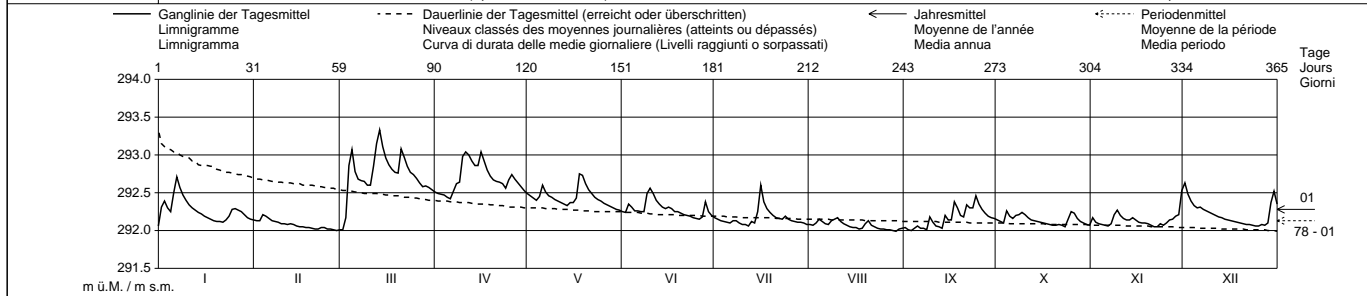
2001	Jan./Janv. Genn.	Feb./Févr. Febbr.	März/Mars Marzo	April/Avr. Aprile	Mai/Mai Maggio	Juni/Juin Giugno	Juli/Juil. Luglio	Aug./Août Agosto	Sept./Sept. Sett.	Okt./Oct. Ott.	Nov./Nov. Nov.	Dez./Déc. Dic.	
1	292.06 -	292.14	292.01 -	292.51	292.49	292.25	292.17	292.08	292.04	292.14	292.17	292.63 +	1
Tagesmittel	292.31	292.13	292.01 -	292.49	292.46	292.24	292.15	292.07	292.01	292.12	292.11	292.48	2
3	292.39	292.13	292.17	292.48	292.43	292.35	292.13	292.10	292.00 -	292.10	292.09	292.39	3
4	292.30	292.21 +	292.86	292.47	292.40	292.31	292.12	292.15	292.03	292.26 +	292.08	292.33	4
Moyennes journalières	292.25	292.19	293.07	292.44	292.45	292.26	292.11	292.12	292.06	292.19	292.07	292.30	5
6	292.50	292.16	292.78	292.42 -	292.60	292.26	292.10	292.09	292.03	292.16	292.06	292.31	6
7	292.71 +	292.13	292.68	292.52	292.51	292.25	292.13	292.08	292.03	292.20	292.09	292.28	7
8	292.57	292.12	292.66	292.62	292.46	292.25	292.13	292.13	292.01	292.21	292.21	292.26	8
Medie giornaliere	292.47	292.11	292.65	292.64	292.44	292.49	292.10	292.15	292.18	292.24	292.27	292.24	9
10	292.40	292.09	292.60	292.98	292.41	292.56 +	292.08	292.17 +	292.11	292.21	292.20	292.22	10
11	292.34	292.09	292.60	293.04 +	292.39	292.49	292.08	292.12	292.06	292.17	292.16	292.20	11
12	292.30	292.08	292.85	293.00	292.37	292.40	292.06 -	292.09	292.05	292.14	292.14	292.18	12
13	292.27	292.09	293.15	292.92	292.35	292.35	292.12	292.07	292.03	292.13	292.14	292.17	13
m ü.M. m s.m.	292.24	292.08	293.33 +	292.86	292.33	292.31	292.10	292.05	292.20	292.12	292.17	292.15	14
15	292.22	292.06	293.11	292.86	292.37	292.29	292.25	292.04	292.14	292.11	292.14	292.14	15
16	292.19	292.05	292.96	293.04 +	292.37	292.31	292.60 +	292.04	292.14	292.10	292.11	292.13	16
17	292.17	292.05	292.87	292.92	292.43	292.29	292.38	292.02	292.38	292.09	292.10	292.12	17
18	292.15	292.04	292.81	292.80	292.75 +	292.25	292.29	292.03	292.30	292.08	292.10	292.11	18
19	292.13	292.04	292.77	292.72	292.73	292.25	292.24	292.09	292.20	292.07	292.09	292.10	19
20	292.12	292.03	292.76	292.67	292.62	292.23	292.20	292.13	292.18	292.07	292.07	292.09	20
21	292.12	292.02	293.08	292.65	292.54	292.21	292.17	292.07	292.34	292.08	292.05 -	292.08	21
22	292.11	292.02	292.97	292.64	292.49	292.20	292.16	292.05	292.30	292.07	292.05 -	292.08	22
+ Maximum	292.14	292.04	292.85	292.62	292.44	292.19	292.15	292.03	292.30	292.05 -	292.09	292.07	23
Massime	292.19	292.04	292.77	292.56	292.41	292.17	292.19	292.02	292.46 +	292.15	292.07	292.06 -	24
25	292.28	292.02	292.74	292.67	292.39	292.16	292.15	292.02	292.35	292.25	292.10	292.06 -	25
- Minimum	292.29	292.02	292.69	292.74	292.36	292.15 -	292.13	292.01	292.28	292.23	292.14	292.08	26
Minime	292.27	292.01	292.63	292.68	292.34	292.18	292.12	292.01	292.23	292.16	292.15	292.07	27
28	292.25	292.00 -	292.58	292.63	292.32	292.38	292.11	292.00	292.19	292.12	292.19	292.10	28
29	292.21	292.00	292.59	292.58	292.30	292.25	292.11	291.99 -	292.17	292.10	292.21	292.37	29
30	292.17	292.00	292.57	292.53	292.28	292.20	292.10	292.02	292.16	292.08	292.53 +	292.52	30
31	292.15	292.04	292.54	292.67	292.27 -	292.20	292.08	292.03	292.16	292.07	292.53 +	292.35	31

Monatsmittel Moyennes mensuelles Medie mensili	292.27	292.08	292.73 +	292.69	292.44	292.28	292.16	292.07 -	292.17	292.14	292.14	292.22	m ü.M. m s.m.
--	--------	--------	----------	--------	--------	--------	--------	----------	--------	--------	--------	--------	------------------

Maximum / Massime (Spitze / Pointe / Punta) Datum / Date / Data	292.76 07.	292.24 - 04.	293.51 + 13.	293.10 16.	292.87 18.	292.58 09.	292.71 16.	292.25 08.	292.50 24.	292.30 04.25.	292.74 30.	292.65 01.	m ü.M. m s.m.
---	---------------	-----------------	-----------------	---------------	---------------	---------------	---------------	---------------	---------------	------------------	---------------	---------------	------------------

Amplitude Amplitudine	0.70	0.25 -	1.53 +	0.69	0.61	0.44	0.66	0.26	0.51	0.25 -	0.70	0.59	m
--------------------------	------	--------	--------	------	------	------	------	------	------	--------	------	------	---

Jahr / Année / Anno	Mittel / Moyenne Media 292.28			Max. (Spitze / Pointe / Punta) 293.51 (13.03.)			Min. 291.98 (01.03.)			Amplitude Amplitudine 1.53		
---------------------	----------------------------------	--	--	---	--	--	----------------------	--	--	-------------------------------	--	--



Periode / Période / Periodo 1978 - 2001

Monatsmittel Moyennes mensuelles Medie mensili	292.21	292.23	292.25	292.26 +	292.20	292.15	292.07	292.00	291.98 -	292.01	292.06	292.17	m ü.M. m s.m.
--	--------	--------	--------	----------	--------	--------	--------	--------	----------	--------	--------	--------	------------------

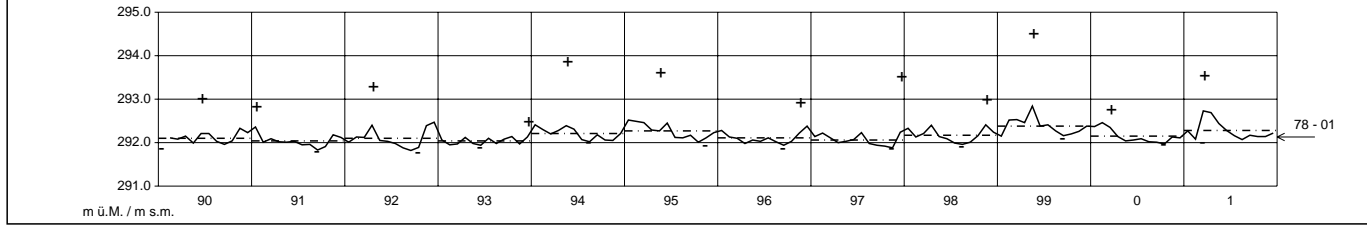
Maximum / Massime (Spitze / Pointe / Punta) Jahr / Année / Anno	293.30 1982	293.92 2001	293.51 2001	293.25 1992	294.48 + 1999	293.57 1995	293.00 1999	292.90 - 1978	293.20 1987	293.07 1981	292.95 1998	293.49 1997	m ü.M. m s.m.
---	----------------	----------------	----------------	----------------	------------------	----------------	----------------	------------------	----------------	----------------	----------------	----------------	------------------

Minimum / Minime Jahr / Année / Anno	291.82 1990	291.89 1992/1993	291.91 + 1993	291.87 1981	291.81 1981	291.82 1979	291.74 1979	291.70 1979	291.73 1989	291.70 1989	291.69 1978	291.68 - 1978	m ü.M. m s.m.
---	----------------	---------------------	------------------	----------------	----------------	----------------	----------------	----------------	----------------	----------------	----------------	------------------	------------------

Amplitude Amplitudine Jahr/Année/Anno	0.96 1982	1.79 1999	1.53 2001	1.13 1992	2.28 + 1999	1.41 1995	0.91 - 1996	1.08 1978	1.30 1987	1.10 1981	0.98 1995	1.60 1997	m
---	--------------	--------------	--------------	--------------	----------------	--------------	----------------	--------------	--------------	--------------	--------------	--------------	---

Periode / Période / Periodo	Mittel / Moyenne Media 292.13			Max. (Spitze / Pointe / Punta) 294.48 (12.05.99)			Min. 291.68 (06.12.78/07.12.78)			Amplitude Amplitudine 2.80		
-----------------------------	----------------------------------	--	--	---	--	--	---------------------------------	--	--	-------------------------------	--	--

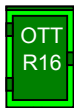
Darstellung der letzten 12 Jahre Graphique des 12 dernières années Grafico dei 12 ultimi anni



Grundwasserspiegel im Ergolztal

Station 39.J.33 Liestal
Limnigraph

Weiermatt
Koordinaten: 621'563.97 / 260'339.45



OK. Abstich
303.72 m ü.M.
OK. Terrain
302.72 m ü.M.

