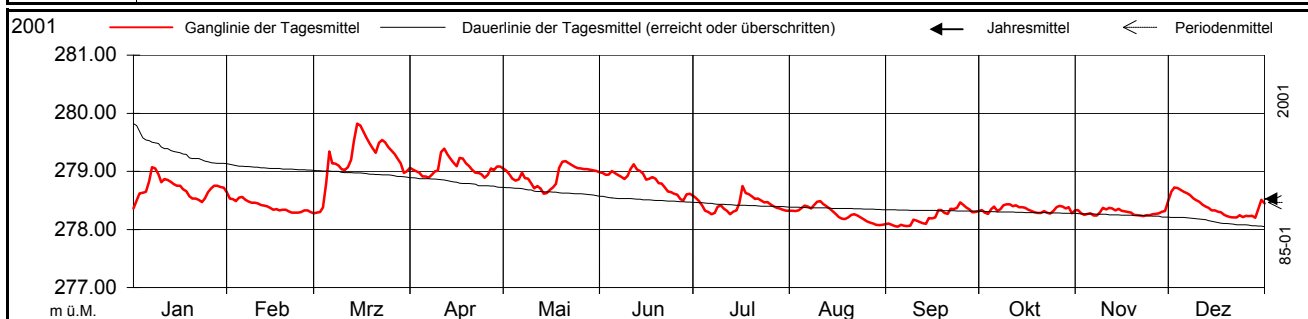


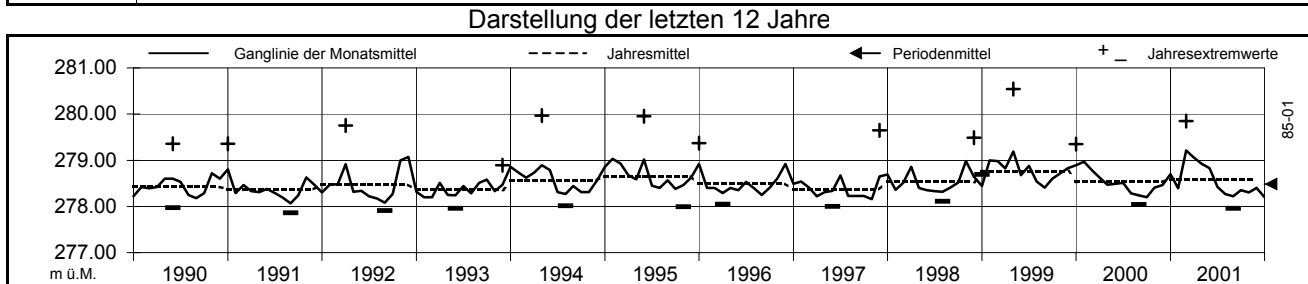
Grundwasserstände		35. J. 7		Füllinsdorf		Tennishalle		Jahr 2001			
Koordinaten: 621 481.72 / 262 056.70		OK-Terrain: 287.81		m ü.M.		Abstichpunkt: 288.50		m ü.M.			

2001	Januar	Februar	März	April	Mai	Juni	Juli	August	September	Oktober	November	Dezember
1	278.36 -	278.53 +	278.29 -	279.03	279.01	278.97	278.54	278.33	278.10	278.34	278.34	278.65
2	278.50 -	278.52	278.30	279.00	278.94	278.94	278.49	278.32	278.08	278.29	278.28 +	278.72
3	278.62	278.49	278.38	278.98	278.87	278.95	278.41	278.33	278.06	278.27 -	278.25	278.72
4	278.63	278.55	278.79	278.91	278.84	279.00	278.32	278.37	278.05 -	278.35	278.27	278.68
Tagesmittel	278.65	278.56	279.34	278.91	278.86	278.97	278.30	278.41	278.08	278.39	278.28	278.65
6	278.83	278.51	279.14	278.89	278.98	278.93	278.26	278.39	278.06	278.32	278.24	278.63
7	279.07 +	278.48	279.13	278.94	278.88	278.91	278.29	278.36	278.06	278.35	278.24	278.59 -
8	279.05	278.46	279.10	279.00	278.87	278.87	278.39	278.41	278.06	278.42	278.29	278.54
9	278.95	278.46	279.04	279.01	278.79	278.92	278.41	278.48	278.17	278.43	278.37	278.51
interpol. x	278.81	278.45	279.02	279.33	278.71	279.04	278.35	278.49 +	278.15	278.43 +	278.35	278.47
11	278.87	278.42	279.07	279.39 +	278.75	279.12 +	278.32	278.44	278.13	278.40	278.37	278.43
12	278.85	278.41	279.20	279.29	278.70	279.03	278.26 -	278.40	278.11	278.42	278.36	278.40
13	278.82	278.40	279.53	279.22	278.61	279.01	278.31	278.36	278.10	278.38	278.33	278.37
14	278.78	278.37	279.82 +	279.15	278.62 -	278.96	278.33	278.32	278.20	278.38	278.35	278.33
Max. +	278.75	278.34	279.79	279.09	278.68	278.86	278.46	278.27	278.19	278.37	278.32	278.33
16	278.75	278.35	279.69	279.23	278.73	278.88	278.75 +	278.21	278.21	278.34	278.31	278.31
17	278.69	278.33	279.58	279.22	278.79	278.90	278.63	278.18	278.33	278.32	278.30	278.30
18	278.66	278.34	279.48	279.14	279.06	278.88	278.61	278.18	278.33	278.29	278.29	278.25
19	278.57	278.34	279.39	279.09	279.17 +	278.80	278.21	278.28	278.28	278.28	278.25	278.23
Min. -	278.53	278.31	279.32	279.03	279.18	278.79	278.53	278.25	278.27	278.28	278.25	278.21
21	278.53	278.29	279.49	278.98	279.15	278.73	278.53	278.26	278.36	278.32	278.24	278.21
22	278.51	278.29 -	279.54	278.97	279.11	278.65	278.50	278.24	278.35	278.29	278.23	278.21
23	278.47	278.29 -	279.50	278.95	279.08	278.64	278.47	278.21	278.37	278.27	278.25	278.24
24	278.53	278.30	279.42	278.89	279.06	278.61	278.47	278.17	278.47 +	278.32	278.24	278.21
25	278.64	278.33	279.36	278.94 -	279.05	278.60	278.43	278.14	278.43	278.38	278.26	278.24
26	278.71	278.33	279.30	279.05	279.04	278.52	278.40	278.12	278.38	278.41	278.27	278.23
27	278.75	278.30	279.22	279.02	279.04	278.50 -	278.37	278.10	278.34	278.39	278.28	278.23
28	278.75	278.28	279.14	279.08	279.03	278.61	278.36	278.08	278.29	278.36	278.30 -	278.20
29	278.73	278.97	279.08	279.02	278.61	278.34	278.08 -	278.30	278.38	278.32	278.32	278.36
30	278.72	279.00	279.05	279.00	279.00	278.58	278.32	278.08 -	278.32	278.28	278.50	278.51
31	278.65	279.06	278.98	278.98	278.98	278.98	278.32	278.09	278.33	278.33	278.45 +	31

Monatsmittel	278.70	278.39	279.21 +	279.06	278.92	278.83	278.42	278.27	278.22 -	278.35	278.30	278.40
Maximum	279.10	278.65	279.85 +	279.46	279.21	279.14	278.80	278.53	278.54	278.47 -	278.70	278.75
Datum	7.1.	1.2.	14.3.	11.4.	19.5.	11.6.	16.7.	10.8.	24.9.	10.10.	2.11.	31.12.
Amplitude *	0.83	0.44	1.62 +	0.70	0.63	0.68	0.63	0.53	0.58	0.27 -	0.55	0.64
Jahr 2001	Mittel	278.59	m ü.M.	Maximum	279.85	(14. März)	Minimum	277.96	(4. September 2001)	Amplitude*	1.89	m



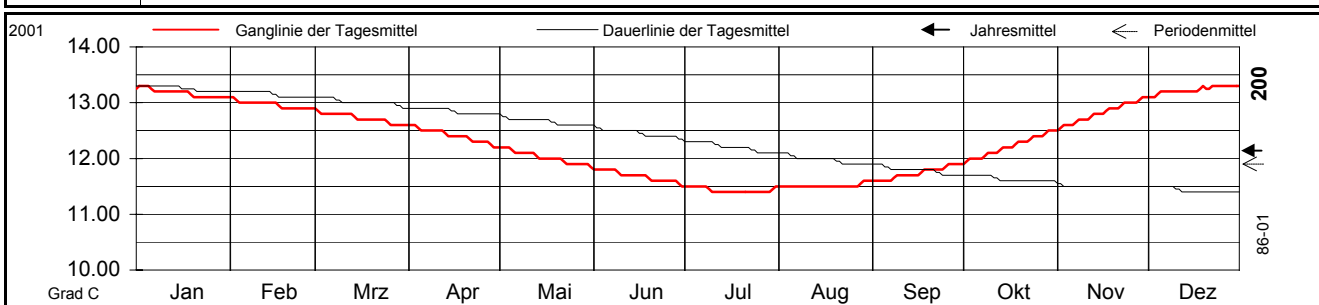
Periode	1985 - 2001											
Monatsmittel	278.58	278.55	278.64	278.69 +	278.59	278.57	278.43	278.28	278.27 -	278.35	278.47	278.58
Maximum	279.53	280.52	279.85	279.75	280.54 +	279.95	279.58	278.79 -	279.57	279.18	279.53	279.65
Jahr	1995	1999	2001	1992	1999	1995	1999	1995	1987	1988	1992	1992/97
Minimum	278.04 +	278.00	277.99	278.03	278.00	277.94	277.91	277.89	277.86 -	277.92	277.95	277.98
Jahr	1990/92	1993	1986	1997	1990	1989	1989	1991	1991	1985/89	1985	1985/86
Amplitude *	1.21	2.16 +	1.62	1.38	1.86	1.53	1.19	0.73 -	1.51	1.00	1.19	1.57
Jahr	1995	1999	2001	1992	1999	1995	1999	1995	1987	1988	1992	1997
Periode	Mittel	278.50	m ü.M.	Maximum	280.54	(14. Mai 99)	Minimum	277.86	(6. Sept. 1991)	Amplitude*	2.68	m



* Die Amplituden sind aufgrund von Extremwerten berechnet

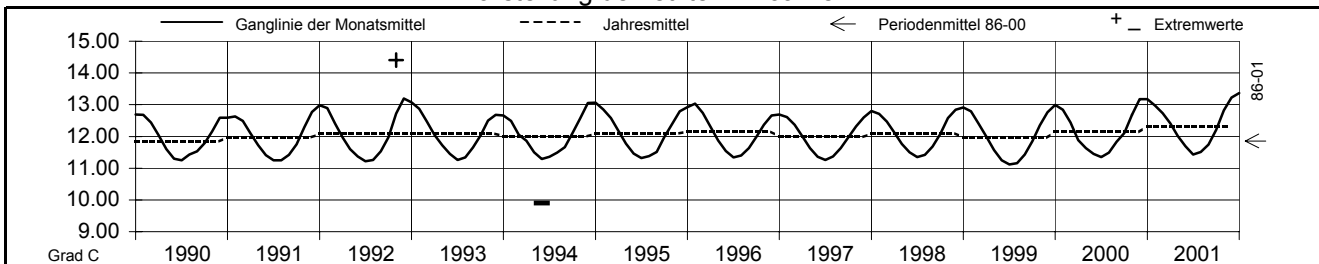
Grundwasser-Temperaturen 35.J.7 Füllinsdorf Tennishalle Jahr 2001
 OK-Terrain: 287.81 m ü.M. Höhe der Temperatursonde: 276.60 m ü.M.

2001	Januar	Februar	März	April	Mai	Juni	Juli	August	September	Oktober	November	Dezember	
1	13.25	13.10	12.90	12.60	12.20	11.80	11.50	11.50	11.60	11.90	12.50	13.10	1
2	13.30	13.10	12.85	12.60	12.20	11.80	11.50	11.50	11.60	11.95	12.55	13.10	2
3	13.30	13.05	12.80	12.60	12.20	11.80	11.50	11.50	11.60	12.00	12.60	13.10	3
4	13.30	13.00	12.80	12.55	12.20	11.80	11.50	11.50	11.60	12.00	12.60	13.15	4
5	13.30	13.00	12.80	12.50	12.15	11.80	11.50	11.50	11.60	12.00	12.60	13.20	5
Tagesmittel													
6	13.25	13.00	12.80	12.50	12.10	11.80	11.50	11.50	11.60	12.00	12.60	13.20	6
7	13.20	13.00	12.80	12.50	12.10	11.80	11.50	11.50	11.60	12.00	12.65	13.20	7
8	13.20	13.00	12.80	12.50	12.10	11.80	11.50	11.50	11.65	12.05	12.70	13.20	8
9	13.20	13.00	12.80	12.50	12.10	11.75	11.45	11.50	11.70	12.10	12.70	13.20	9
10	13.20	13.00	12.80	12.50	12.10	11.70	11.40	11.50	11.70	12.10	12.70	13.20	10
in Grad C													
11	13.20	13.00	12.80	12.50	12.10	11.70	11.40	11.50	11.70	12.10	12.70	13.20	11
12	13.20	13.00	12.80	12.50	12.10	11.70	11.40	11.50	11.70	12.10	12.75	13.20	12
13	13.20	13.00	12.80	12.45	12.05	11.70	11.40	11.50	11.70	12.15	12.80	13.20	13
14	13.20	13.00	12.75	12.40	12.00	11.70	11.40	11.50	11.70	12.20	12.80	13.20	14
15	13.20	13.00	12.70	12.40	12.00	11.70	11.40	11.50	11.70	12.20	12.80	13.20	15
16	13.20	13.00	12.70	12.40	12.00	11.70	11.40	11.50	11.70	12.20	12.80	13.20	16
17	13.20	12.95	12.70	12.40	12.00	11.70	11.40	11.50	11.75	12.20	12.85	13.20	17
18	13.20	12.90	12.70	12.40	12.00	11.70	11.40	11.50	11.80	12.25	12.90	13.25	18
19	13.15	12.90	12.70	12.40	12.00	11.65	11.40	11.50	11.80	12.30	12.90	13.30	19
20	13.10	12.90	12.70	12.40	12.00	11.60	11.40	11.50	11.80	12.30	12.90	13.25	20
21	13.10	12.90	12.70	12.35	12.00	11.60	11.40	11.50	11.80	12.30	12.90	13.25	21
22	13.10	12.90	12.70	12.30	11.95	11.60	11.40	11.50	11.80	12.30	12.95	13.30	22
23	13.10	12.90	12.70	12.30	11.90	11.60	11.40	11.50	11.80	12.35	13.00	13.30	23
24	13.10	12.90	12.70	12.30	11.90	11.60	11.40	11.50	11.80	12.40	13.00	13.30	24
25	13.10	12.90	12.65	12.30	11.90	11.60	11.40	11.50	11.85	12.40	13.00	13.30	25
26	13.10	12.90	12.60	12.30	11.90	11.60	11.40	11.50	11.90	12.40	13.00	13.30	26
27	13.10	12.90	12.60	12.30	11.90	11.60	11.40	11.50	11.90	12.40	13.00	13.30	27
28	13.10	12.90	12.60	12.25	11.90	11.60	11.40	11.55	11.90	12.45	13.05	13.30	28
29	13.10	12.90	12.60	12.20	11.90	11.55	11.40	11.60	11.90	12.50	13.10	13.30	29
30	13.10	12.90	12.60	12.20	11.90	11.50	11.45	11.60	11.90	12.50	13.10	13.30	30
31	13.10	12.90	12.60	12.20	11.85	11.50	11.50	11.60	11.90	12.50	13.10	13.30	31
Monatsmittel	13.17	12.97	12.73	12.41	12.02	11.69	11.43	11.51	11.74	12.21	12.82	13.23	
Maximum	13.3	13.1	12.9	12.6	12.2	11.8	11.5	11.6	11.9	12.5	13.1	13.3	
Minimum	13.1	12.9	12.6	12.2	11.8	11.5	11.4	11.5	11.6	11.9	12.5	13.1	
Amplitude *	0.2	0.2	0.3	0.4	0.4	0.3	0.1	0.1	0.3	0.6	0.6	0.2	
Jahr 2001	Mittel	12.32	Grad C	Maximum	13.3	(Jan./ Dez.)	Minimum	11.4	(Juli)	Amplitude*	1.9	°C	



Periode	1986 - 2001												
Monatsmittel	12.74	12.66	12.37	11.97	11.59	11.31	11.17	11.24	11.46	11.85	12.32	12.71	
Maximum	13.7	14.0	12.9	12.6	12.2	12.0	12.7	12.6	12.7	12.8	14.4	14.0	
Jahr	1993	1992	2001	2001	2001	1996	1996	1996	1996	1992	1992	1992	
Minimum	10.9	10.7	10.4	10.3	10.5	9.9	10.5	10.5	10.6	10.9	11.3	11.7	
Jahr	1996	1996	1994	1994	1994	1994	1986	1986	1986	1986	1986	1986	
Amplitude *	1.1	1.5	2.0	1.8	1.3	1.6	0.8	0.4	0.6	1.1	2.2	1.2	
Jahr	1996	1992	1994	1994	1994	1994	1994	1996	1994	1992	1992	1992	
Periode	Mittel	11.95	Grad C	Maximum	14.4	(November 1992)	Minimum	9.9	(Juni 1994)	Amplitude:	4.5	°C	

Darstellung der letzten 12 Jahre



* Die Amplituden sind aufgrund von Extremwerten berechnet

Grundwasserspiegel im Ergolztal

Station 35.J.7 Füllinsdorf
Feldlogger FL2 - Kern

Tennishalle

Koordinaten: 621'481.72 / 262'056.70

