

Grundwasserstände
Niveaux piézométriques
Livelli piezometrici

71.J.5 Sissach - Mess-stelle: Sagenacker

BL 244

Koordinaten 627 896 / 256 412 OK Terrain 384.68 m ü.M. Abstichpunkt m ü.M.
Coordonnées 627 896 / 256 412 Altitude terrain 384.68 m s.m. Point de référence m s.m.
Coordinate 627 896 / 256 412 Altitudine terreno 384.68 m s.m. Punta di riferimento m s.m.

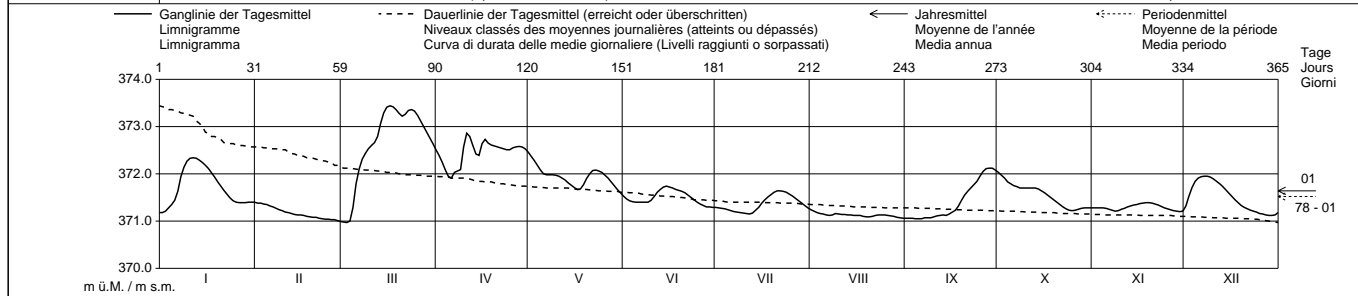
2001	Jan./Janv. Genn.	Feb./Févr. Febr.	März/Mars Marzo	April/Avr. Aprile	Mai/Mai Maggio	Juni/Juin Giugno	Juli/Juil. Luglio	Aug./Août Agosto	Sept./Sept. Sett.	Okt./Oct. Ott.	Nov./Nov. Nov.	Dez./Déc. Dic.	
1	371.18 -	371.40 +	370.99	372.51	372.46 +	371.53	371.29	371.24 +	371.06	372.03 +	371.28	371.32	1
2	371.18 -	371.38	370.98	372.39	372.37	371.47	371.28	371.21	371.06	371.97	371.28	371.53	2
3	371.21	371.38	370.97 -	372.25	372.28	371.43	371.27	371.18	371.06	371.91	371.28	371.71	3
4	371.28	371.36	371.00	372.09	372.18	371.41	371.26	371.16	371.05 -	371.83	371.28	371.84	4
5	371.35	371.35	371.29	371.95	372.08	371.40	371.24	371.15	371.05 -	371.79	371.27	371.91	5
Tagesmittel													
6	371.44	371.32	371.79	371.91 -	372.00	371.40	371.22	371.13	371.05 -	371.75	371.25	371.94	6
7	371.63	371.30	372.10	372.03	371.98	371.40	371.20	371.12	371.07	371.73	371.23	371.95 +	7
8	371.94	371.27	372.31	372.06	371.98	371.40	371.19	371.13	371.07	371.70	371.21	371.95 +	8
9	372.14	371.24	372.43	372.09	371.98	371.40	371.18	371.16	371.07	371.70	371.22	371.93	9
10	372.27	371.22	372.53	372.57	371.97	371.44	371.17	371.15	371.09	371.70	371.25	371.89	10
11	372.33	371.19	372.60	372.86 +	371.95	371.52	371.16	371.14	371.11	371.70	371.27	371.84	11
12	372.34 +	371.18	372.66	372.79	371.91	371.61	371.15	371.14	371.12	371.70	371.30	371.79	12
13	372.33	371.16	372.79	372.60	371.87	371.67	371.17	371.13	371.13	371.70	371.32	371.73	13
14	372.29	371.14	373.07	372.42	371.81	371.72	371.23	371.13	371.12	371.68	371.34	371.66	14
m ü.M. m s.m.	372.24	371.13	373.29	372.39	371.76	371.74 +	371.29	371.12	371.15	371.64	371.35	371.59	15
16	372.18	371.13	373.41	372.64	371.71	371.72	371.38	371.12	371.19	371.60	371.37	371.52	16
17	372.11	371.12	373.44 +	372.73	371.67	371.70	371.45	371.12	371.23	371.55	371.38	371.45	17
18	372.02	371.10	373.42	372.65	371.68	371.67	371.51	371.10	371.32	371.50	371.39 +	371.39	18
19	371.93	371.09	373.36	372.61	371.77	371.65	371.56	371.09	371.44	371.45	371.39 +	371.33	19
20	371.83	371.08	373.28	372.59	371.90	371.63	371.61	371.09	371.55	371.40	371.38	371.29	20
21	371.74	371.08	373.22	372.57	372.00	371.60	371.64 +	371.10	371.63	371.35	371.36	371.26	21
22	371.65	371.06	373.26	372.55	372.07	371.55	371.64 +	371.12	371.70	371.30	371.34	371.23	22
23	371.57	371.05	373.34	372.53	372.08	371.50	371.63	371.13	371.77	371.26	371.31	371.21	23
+ Maximum Massime	371.49	371.04	373.36	372.51	372.06	371.45	371.61	371.13	371.84	371.23	371.28	371.19	24
24	371.49	371.04	373.36	372.51	372.06	371.45	371.61	371.13	371.84	371.23	371.28	371.19	24
25	371.43	371.04	373.33	372.51	372.03	371.40	371.57	371.13	371.95	371.22 -	371.26	371.16	25
26	371.40	371.03	373.24	372.55	371.97	371.36	371.53	371.12	372.05	371.23	371.24	371.15	26
- Minimum Minime	371.39	371.03	373.12	372.57	371.91	371.33	371.48	371.11	372.11	371.25	371.22	371.13	27
27	371.39	371.01 -	373.00	372.58	371.83	371.30	371.43	371.10	372.12 +	371.27	371.21	371.12 -	28
28	371.39	371.01 -	373.00	372.58	371.83	371.30	371.43	371.10	372.12 +	371.27	371.21	371.12 -	28
29	371.39	371.01 -	372.88	372.57	371.75	371.30	371.38	371.08	372.12 +	371.28	371.20 -	371.12 -	29
30	371.40	371.01 -	372.76	372.53	371.67	371.29 -	371.33	371.07	372.08	371.28	371.21	371.13	30
31	371.40	371.01 -	372.64	372.53	371.60 -	371.29 -	371.33	371.06 -	372.08	371.28	371.21	371.13	31

Monatsmittel Moyennes mensuelles Medie mensili	371.72	371.17	372.64 +	372.45	371.94	371.50	371.37	371.13 -	371.41	371.55	371.29	371.50	m ü.M. m s.m.
--	--------	--------	----------	--------	--------	--------	--------	----------	--------	--------	--------	--------	------------------

Maximum / Massime (Spitze / Pointe / Punta) Datum / Date / Data	372.34 11. 12.	371.40 01.	373.45 + 17.	372.89 11.	372.45 01.	371.74 15.	371.64 22. 23.	371.25 - 01.	372.13 28.	372.05 01.	371.39 19. 20.	371.96 07. 08.	m ü.M. m s.m.
---	-------------------	---------------	-----------------	---------------	---------------	---------------	-------------------	-----------------	---------------	---------------	-------------------	-------------------	------------------

Amplitude Amplitudine	1.16	0.41	2.48 +	1.00	0.85	0.45	0.50	0.19 -	1.08	0.83	0.19 -	0.84	m
--------------------------	------	------	--------	------	------	------	------	--------	------	------	--------	------	---

Jahr / Année Anno	Mittel / Moyenne Media			Max. (Spitze / Pointe / Punta)			Min.			Amplitude Amplitudine			2.48
	371.64			373.45 (17.03.)			370.97 (03.03./04.03.)						



Periode / Période / Periodo 1978 – 2001

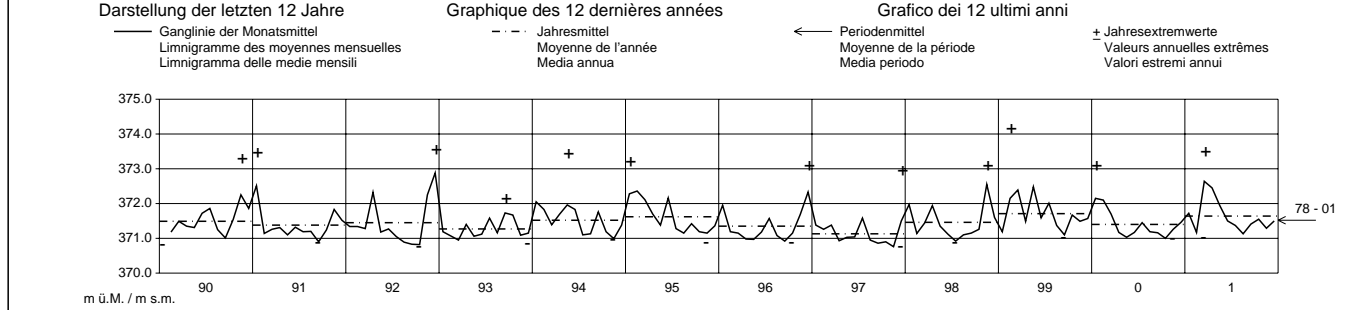
Monatsmittel Moyennes mensuelles Medie mensili	371.80 +	371.74	371.73	371.72	371.50	371.56	371.41	371.23	371.18 -	371.35	371.42	371.62	m ü.M. m s.m.
--	----------	--------	--------	--------	--------	--------	--------	--------	----------	--------	--------	--------	------------------

Maximum / Massime (Spitze / Pointe / Punta) Jahr / Année / Anno	373.42 1991	374.12 1999	373.89 1988	373.71 1988	373.94 1999	373.66 1999	372.95 1980	373.29 1978	372.90 - 1984	373.11 1984	373.36 1992	374.25 + 1981	m ü.M. m s.m.
---	----------------	----------------	----------------	----------------	----------------	----------------	----------------	----------------	------------------	----------------	----------------	------------------	------------------

Minimum / Minime Jahr / Année / Anno	370.78 1990	370.89 1990	370.91 + 1993	370.86 1997	370.91 + 1996	370.84 1997	370.83 1998	370.79 1997	370.74 1992	370.65 1989	370.66 1989	370.58 - 1989	m ü.M. m s.m.
---	----------------	----------------	------------------	----------------	------------------	----------------	----------------	----------------	----------------	----------------	----------------	------------------	------------------

Amplitude Amplitudine Jahr/Année/Anno	2.01 1991	2.78 1999	2.50 1999	2.33 1988	2.51 1999	2.41 1983	1.66 - 1999	2.20 1978	2.08 1984	1.91 1984	2.07 1990	2.84 + 1981	m
---	--------------	--------------	--------------	--------------	--------------	--------------	----------------	--------------	--------------	--------------	--------------	----------------	---

Periode / Période Periodo	Mittel / Moyenne Media			Max. (Spitze / Pointe / Punta)			Min.			Amplitude Amplitudine			3.67
	371.52			374.25 (18.12.81/19.12.81)			370.58 (14.12.89/15.12.89)						



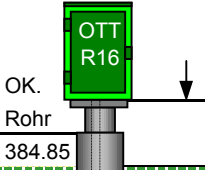
Grundwasserspiegel im Diegtertal

Station 71.J.5
Limnigraph

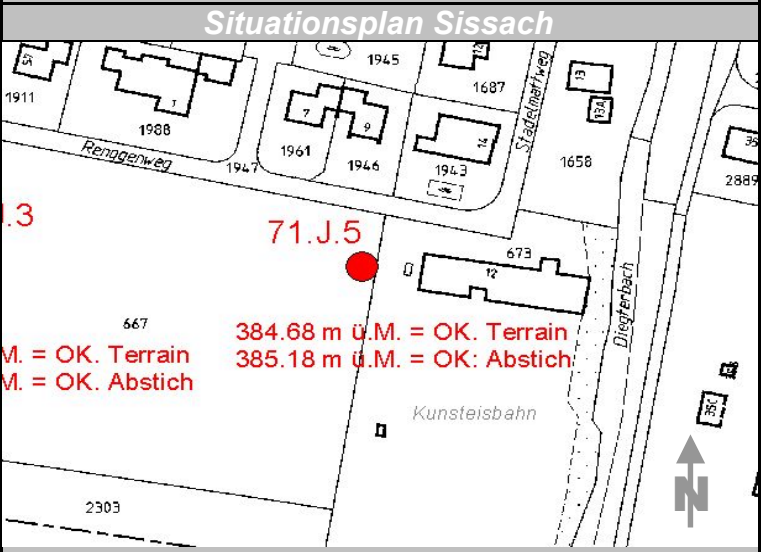
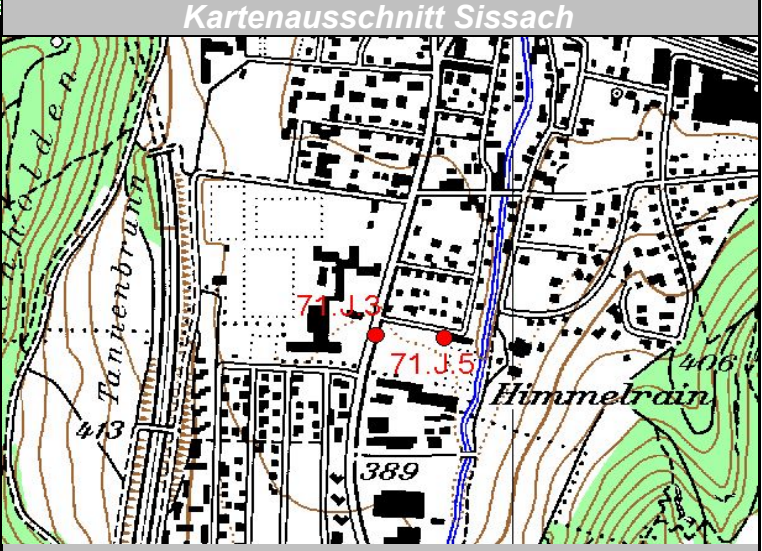
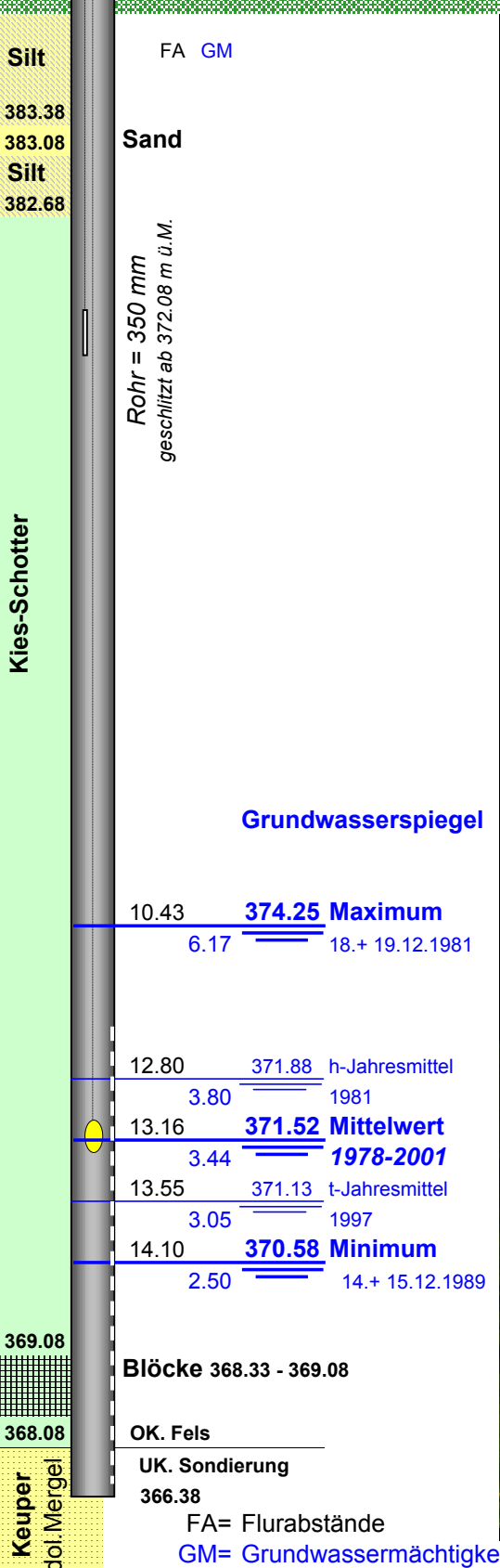
Sissach

Sagenacker

Koordinaten: 627'895.89 / 256'411.56



OK. Abstich
385.18 m ü.M.
OK. Terrain
384.68 m ü.M.



FA= Flurabstände
GM= Grundwassermächtigkeit in m